



Pembrokeshire County Council

Local Development Plan 2

2017-2033

Candidate Sites' Register

Local Development Plan 2 – Candidate Sites’ Register

Background

Pembrokeshire County Council issued a call for Candidate Sites between 22nd March and the 14th August 2018. Candidate Sites are sites suggested by the public for inclusion in the LDP. 457 Candidate Sites were received by the Authority for consideration. All sites are published as maps within this document (the Candidate Sites’ Register).

Initial assessment

All Candidate Sites have been subjected to an initial compatibility test to identify sites that are compliant with the draft [Preferred Strategy](#). A colour coding system has been created which indicates the extent to which a site proposed is considered to comply with the Preferred Strategy:

Red Category = residential sites that are not considered compatible with the Preferred Strategy. These are proposals for sites in locations which are not considered suitable for residential development. These sites are unlikely to be included in the Deposit Plan.

Amber Category = residential sites which to some extent comply with the strategy. These may be in locations where only very low levels of growth are sought (and therefore potentially only a part of a site might be considered), or may be in locations not immediately adjoining a settlement boundary. These sites could be included in part in the Deposit Plan, but it is less likely that they will be included than Green sites.

Green Category = residential sites that are compatible with the Preferred Strategy. These sites are in locations where residential development will be sought to support the LDP Strategy. Sites in these locations could be included in the Deposit Plan, but there is no guarantee that this will happen. This will depend on the number of houses required and further more detailed assessments.

Grey Category = Initially all non-residential sites have been placed into a category (coloured grey), as these submissions will require detailed assessment, specific to the evidence relating to the use identified, which will take place in 2019.

Grey category with coloured hatching = Mixed use sites with a residential element. The hatching indicates the residential use categorisation (see Red, Amber and Green above).

Yellow category = sites where a number of conflicting uses have been proposed. The corresponding table (see individual Candidate Site number) will show the category for each submission (e.g. red, amber, green or grey).

The current LDP 1 Settlement boundaries have been included on the maps for information only. Red boundaries indicate Service Villages, Service Centres and Towns. Blue boundaries indicate Local Villages. These boundaries will be reviewed as part of the development of the LDP Deposit Plan.

Note: The categories above only indicate how sites proposed for residential use or with an element of residential use perform against the Preferred Strategy and initial

constraints (flood risk and nature designations). **They in no way guarantee that a site will be included in the LDP Deposit Plan.** Further assessments will be required prior to the Deposit stage in relation to other constraints including Highways, ecology, landscape and deliverability. These constraints will be assessed in the manner set out in the [Candidate Site methodology](#). A critical issue will also be the overall level of housing required in a location and whether or not there are already sites with planning permission in that area that could help to meet that need. Consultation feedback on the Preferred Strategy may also impact on whether or not a Candidate Site is ultimately included in the Deposit Plan.







Details of the various reasons sites have been categorised into the different colour codes and the numbers in each category are set out below.

Criteria colour and number	Criteria Summary	Detailed Description	Number of Sites in Category	Number of Mixed use sites with residential element
Grey	Proposal is for a non-residential use	Further evidence-base work assessment required to assess this sites.	76	N/A
Grey with coloured hatching	Proposal is for mixed use including residential use.	Further evidence base work is required to assess the non-residential element. The residential element has been coded in the hatching (green, amber or red).	24	N/A
Yellow	Multiple candidate sites have been proposed on the same site	More than one candidate site has been proposed on the same area of the map. Please refer to the table associated for the categories assigned to each submission.	Included in category figures	
Green 1	Residential proposal adjacent to a Service Village, Service Centre, Rural or Main Town Boundary	Proposal is adjacent to a Service Village, Service Centre, Rural or Main Town boundary and could contribute to meeting housing need, dependent on further detailed assessments.	178	6
Green 2	Residential use proposed within an existing settlement boundary	Proposal is within an existing settlement boundary for a Local Village, Cluster Local Village, Service Village, Service Centre, Rural or Main Town and could contribute to meeting housing need, dependent on further detailed assessments.	63	9
Amber 1	Residential but below 0.15 ha	Proposal is for a residential use below 0.15ha (too small for an allocation). Later assessment will	32	0

Criteria colour and number	Criteria Summary	Detailed Description	Number of Sites in Category	Number of Mixed use sites with residential element
		consider potential for infill/inclusion within the boundary.		
Amber 2	Residential adjacent to a Cluster Local Village Boundary	Proposal is adjacent to a Cluster Local Village boundary. Some limited development opportunities could be identified here, dependent on further detailed assessments.	18	0
Amber 3	Residential within 250m of a Service Village, Service Centre, Rural or Main Town	Proposal is within 250m of a Service Village, Service Centre, Rural or Main Town but does not adjoin the current settlement boundary. It could contribute to meeting housing need, but dependent on further detailed assessments	24	4
Red 1	Residential proposal 80% within C2 Flood Zone or 80% within the 200metre SSSI/SAC buffer	Proposal is for residential use where the site area is 80% within C2 floodzone or 80% within a 200 metre buffer of a SSSI/SAC area – this is not an acceptable location for this use	0	0
Red 2	Residential adjacent to a Local Village Boundary	Proposal is adjacent to a Local Village boundary. Significant development is not being sought in settlements in this position in the Settlement Hierarchy.	20	1
Red 3	Any Residential proposal not within 250m of a Service Village, Service Centre, Rural Town or Main Town or adjacent to a Cluster Local Village	This is not within 250m of a Service Village, Service Centre, Rural Town or Main Town or adjacent to a Cluster Local Village and hence proposals for larger residential development are not supported by the Preferred Strategy in this location	21	4

Candidate Site Register Key

Preferred Strategy Compatibility Category

-  Grey
-  Green
-  Amber
-  Red
-  Grey with either Green, Amber or Red hatching
-  Multiple options

LDP2 Settlement Hierarchy

- Main Town
- Rural Town
- Service Centre
- Service Village
- Cluster Local Village
- Local Village

LDP1 Settlement Boundaries

-  Main Town
-  Rural Town
-  Service Centre
-  Service Village
-  Local Village
-  Pembrokeshire Coast National Park

Candidate Sites Register / Cofrestr Safleoedd Ymgeisiol

Candidate Site Number / Nifer Safleoedd Ymgeisiol	Name of Site/Enw Safle	Nearest Settlement / Aneddiad Agosad	Proposer Name / Enw'r Cynigydd	Proposer Organisation / Sefydliad y Cynigydd	Agent Name / Enw'r Asiant	Agent Organisation / Sefydliad Asiant	Current Use / Defnydd Presenol	Proposed Use / Defnydd Arfaethedig	Site Area (Ha) / Arwynebedd Safle (Ha)	Preferred Strategy Compatibility Category / Categori Cydweddiadau Strategaeth Ddewisol
088	North of Pen y Rhyd / I'r Gogledd Pen y Rhyd	Abercych	Huw Lewis				Former Orchard / Hen Berllan	Housing / Tai	0.13	Amber 1
314	North West of St. John's Church / I'r gogledd-orll	Abercych	Mr Q Davies		Mr W Harries	Harries Planning Design Management	Agriculture / Amaethyddiaeth	Housing / Tai	0.55	Green 1

Candidate Sites Register / Cofrestr Safleoedd Ymgeisiol

Candidate Site Number / Nifer Safleoedd Ymgeisiol	Name of Site/Enw Safle	Nearest Settlement / Aneddiad Agosad	Proposer Name / Enw'r Cynigydd	Proposer Organisation / Sefydliad y Cynigydd	Agent Name / Enw'r Asiant	Agent Organisation / Sefydliad Asiant	Current Use / Defnydd Presenol	Proposed Use / Defnydd Arfaethedig	Site Area (Ha) / Arwynebedd Safle (Ha)	Preferred Strategy Compatibility Category / Categori Cydweddiadau Strategaeth Ddewisol
248	South of Nant Yr Eglyys / I'r Dde o Nant Yr Eglyys	Ambleston / Treamlod	Mr Graham Perferct	Cloverton Properties Ltd	Steve Hole	Steve Hole Architects LLP	Agriculture / Amaethyddiaeth	Housing / Tai	0.40	Red 2
287	Adjacent to Old Post Office / Cyfagos at Old Post	Ambleston / Treamlod	Mr & Mrs Doward				Derelict Barn with residential curtilage / Grawndy wag gyda cwrtil preswyl	Housing / Tai	0.14	Amber 1

Candidate Sites Register / Cofrestr Safleoedd Ymgeisiol

Candidate Site Number / Nifer Safleoedd Ymgeisiol	Name of Site/Enw Safle	Nearest Settlement / Aneddiad Agosad	Proposer Name / Enw'r Cynigydd	Proposer Organisation / Sefydliad y Cynigydd	Agent Name / Enw'r Asiant	Agent Organisation / Sefydliad Asiant	Current Use / Defnydd Presenol	Proposed Use / Defnydd Arfaethedig	Site Area (Ha) / Arwynebedd Safle (Ha)	Preferred Strategy Compatibility Category / Categori Cydweddiadau Strategaeth Ddewisol
055	North of Begelly Farm / I'r Gogledd Begelly Farm	Begelly / Begeli	Mr Gareth Price		Mr Andrew Muir	Boyer	Agriculture / Amaethyddiaeth	Housing / Tai	2.58	Green 1
056	West of Begelly Farm, Parsonage Lane / I'r Gorllew	Begelly / Begeli	Mr Gareth Price		Mr Andrew Muir	Boyer	Agriculture / Amaethyddiaeth	Housing / Tai	0.73	Green 1
061	East of Long Park, Thomas Chapel / I'r Ddwyrain o	Begelly / Begeli	Mrs. Margaret Scourfield				Agriculture / Amaethyddiaeth	Housing / Tai	3.06	Red 3
086	North of Long Park, Thomas Chapel / I'r Gogledd Lo	Begelly / Begeli	Laurent Phillips				Garden / Gardd	Housing / Tai	0.58	Red 3
100	Land at Park Gardens / Tir yn Park Gardens	Begelly / Begeli	Mr D Thompstone		Jason Evans	JCR Planning Ltd	Vacant / Gwag	Housing / Tai	0.61	Green 1
133	Adjacent to Spadelands / Cyfagos at Spadelands	Begelly / Begeli	Suzanne Yvonne Scourfield & Steven George Bowen		Wayne Reynolds	Atriarc Planning	Agriculture / Amaethyddiaeth	Housing / Tai	0.19	Green 1
168	Adjacent to The Buttles, New Road / Cyfagos at The	Begelly / Begeli	David Jenkins				Agriculture / Amaethyddiaeth	Housing / Tai	0.84	Amber 3
169	Adjacent to The Buttles, New Road / Cyfagos at The	Begelly / Begeli	David Jenkins				Agriculture / Amaethyddiaeth	Employment / Cyflogaeth	0.84	Grey
180	South of Barley Park, New Road / I'r Dde o Barley	Begelly / Begeli	James Criddle		Andrew Vaughan-Harries	Hayston Development and Planning Ltd	Agriculture / Amaethyddiaeth	Housing / Tai	0.26	Green 1
183	North of Barley Park, New Road / I'r Gogledd Barle	Begelly / Begeli	James Criddle		Andrew Vaughan-Harries	Hayston Development and Planning Ltd	Garden / Gardd	Parking / Maes Parcio	0.06	Grey
188	North East of Long Park, Thomas Chapel / I'r gogle	Begelly / Begeli	Frances & Hugh Roch				Equestrian / Marchogol	Housing / Tai	1.03	Red 3
210	Land at New House Farm, Thomas Chapel / Tir yn New	Begelly / Begeli	MD and PJ Hallett				Vacant / Gwag	Housing / Tai	0.33	Red 3

Candidate Sites Register / Cofrestr Safleoedd Ymgeisiol

Candidate Site Number / Nifer Safleoedd Ymgeisiol	Name of Site/Enw Safle	Nearest Settlement / Aneddiad Agosad	Proposer Name / Enw'r Cynigydd	Proposer Organisation / Sefydliad y Cynigydd	Agent Name / Enw'r Asiant	Agent Organisation / Sefydliad Asiant	Current Use / Defnydd Presenol	Proposed Use / Defnydd Arfaethedig	Site Area (Ha) / Arwynebedd Safle (Ha)	Preferred Strategy Compatibility Category / Categori Cydweddiadau Strategaeth Ddewisol
139	South of Lilac Cottage / I'r Dde o Lilac Cottage	Bethesda	G & S Bowen				Agriculture / Amaethyddiaeth	Housing / Tai	0.22	Red 2
140	North of Rose Villa / I'r Gogledd Rose Villa	Bethesda	G & S Bowen				Agriculture / Amaethyddiaeth	Holiday Accomodation / Lety Gwyliau	0.74	Grey

Candidate Sites Register / Cofrestr Safleoedd Ymgeisiol

Candidate Site Number / Nifer Safleoedd Ymgeisiol	Name of Site/Enw Safle	Nearest Settlement / Aneddiad Agosad	Proposer Name / Enw'r Cynigydd	Proposer Organisation / Sefydliad y Cynigydd	Agent Name / Enw'r Asiant	Agent Organisation / Sefydliad Asiant	Current Use / Defnydd Presenol	Proposed Use / Defnydd Arfaethedig	Site Area (Ha) / Arwynebedd Safle (Ha)	Preferred Strategy Compatibility Category / Categori Cydweddiadau Strategaeth Ddewisol
182	East of Llysonnen / I'r Ddwyrain o Llysonne	Blaenffos	Mr Keith Sallis		Llyr Evans	Llyr Evans Planning Ltd	Agriculture / Amaethyddiaeth	Holiday Accommodation / Lety Gwyliau	1.50	Grey
216	South of Bwlch Newydd / I'r Dde o Bwlch Newydd	Blaenffos	Mr and Mrs V Edwards		Llyr Evans	Llyr Evans Planning Ltd	Agriculture / Amaethyddiaeth	Housing / Tai	0.59	Green 1
217	South of Bwlch Newydd / I'r Dde o Bwlch Newydd	Blaenffos	Mr and Mrs V Edwards		Llyr Evans	Llyr Evans Planning Ltd	Agriculture / Amaethyddiaeth	Mixed Use - Housing and builders yard / Defnydd Cymysg - Tai ac iard adeiladwyr	1.84	Grey/Green
221	West of Thorn Hill Cloverhill / I'r Gorllewin o Th	Blaenffos	Mr & Mrs V Edwards		Llyr Evans	Llyr Evans Planning Ltd	Agriculture and Garden / Amaethyddiaeth ac Gardd	Housing / Tai	0.79	Green 1
332	Adjacent to Hafod Blaenffos - option 1 / Cyfagos a	Blaenffos	Mrs S Mackrill and Mr R Jaggs	Jaggs Children's Trust			Agriculture / Amaethyddiaeth	Housing / Tai	0.93	Green 2
333	Adjacent to Hafod Blaenffos - option 2 / Cyfagos a	Blaenffos	Mrs S Mackrill and Mr R Jaggs	Jaggs Children's Trust			Agriculture / Amaethyddiaeth	Housing / Tai	1.98	Green 2
344	East of Meigan House / I'r Ddwyrain o Meigan House	Blaenffos	Mr Sion Thomas		Irvine Johnston	Johnston Planning Ltd	Agriculture / Amaethyddiaeth	Housing / Tai	0.15	Green 1
345	North of former school / I'r Gogledd gwag ysgol	Blaenffos	Mr Sion Thomas		Irvine Johnston	Johnston Planning Ltd	Agriculture / Amaethyddiaeth	Housing / Tai	0.07	Amber 1

Candidate Sites Register / Cofrestr Safleoedd Ymgeisiol

Candidate Site Number / Nifer Safleoedd Ymgeisiol	Name of Site/Enw Safle	Nearest Settlement / Aneddiad Agosad	Proposer Name / Enw'r Cynigydd	Proposer Organisation / Sefydliad y Cynigydd	Agent Name / Enw'r Asiant	Agent Organisation / Sefydliad Asiant	Current Use / Defnydd Presenol	Proposed Use / Defnydd Arfaethedig	Site Area (Ha) / Arwynebedd Safle (Ha)	Preferred Strategy Compatibility Category / Categori Cydweddiadau Strategaeth Ddewisol
191	West of Old Station Yard / I'r Gorllewin o Old Sta	Boncath	Mr Glen Peters	Western Solar Ltd	Llyr Evans	Llyr Evans Planning Ltd	Part Residential Development, Part Agriculture / Rhan Datblygiad Preswyl, Rhan Amaethyddol	Housing / Tai	1.19	Green 2

Candidate Sites Register / Cofrestr Safleoedd Ymgeisiol

Candidate Site Number / Nifer Safleoedd Ymgeisiol	Name of Site/Enw Safle	Nearest Settlement / Aneddiad Agosad	Proposer Name / Enw'r Cynigydd	Proposer Organisation / Sefydliad y Cynigydd	Agent Name / Enw'r Asiant	Agent Organisation / Sefydliad Asiant	Current Use / Defnydd Presenol	Proposed Use / Defnydd Arfaethedig	Site Area (Ha) / Arwynebedd Safle (Ha)	Preferred Strategy Compatibility Category / Categori Cydweddiadau Strategaeth Ddewisol
258	South of Burton Farm / I'r Dde o Burton Farm	Burton	W G Llewellyn				Agriculture / Amaethyddiaeth	Housing / Tai	3.46	Green 1

Candidate Sites Register / Cofrestr Safleoedd Ymgeisiol

Candidate Site Number / Nifer Safleoedd Ymgeisiol	Name of Site/Enw Safle	Nearest Settlement / Aneddiad Agosad	Proposer Name / Enw'r Cynigydd	Proposer Organisation / Sefydliad y Cynigydd	Agent Name / Enw'r Asiant	Agent Organisation / Sefydliad Asiant	Current Use / Defnydd Presenol	Proposed Use / Defnydd Arfaethedig	Site Area (Ha) / Arwynebedd Safle (Ha)	Preferred Strategy Compatibility Category / Categori Cydweddiadau Strategaeth Ddewisol
250	Adjacent to Westbury / Cyfagos at Westbury	Camrose / Camros	Mr & Mrs R J Mathias				Garden / Gardd	Housing / Tai	0.11	Amber 1
290	Adjacent to Glen View / Cyfagos at Glen View	Camrose / Camros	Mrs Shirley Evans	c/o Edward H Perkins, Rural Chartered Surveyors, St Johns House, Salutation Square, Haverfordwest SA61 2LG	Keith Warren	Asbri Planning	Pasture / Porfa	Housing / Tai	0.53	Amber 2

Candidate Sites Register / Cofrestr Safleoedd Ymgeisiol

Candidate Site Number / Nifer Safleoedd Ymgeisiol	Name of Site/Enw Safle	Nearest Settlement / Aneddiad Agosad	Proposer Name / Enw'r Cynigydd	Proposer Organisation / Sefydliad y Cynigydd	Agent Name / Enw'r Asiant	Agent Organisation / Sefydliad Asiant	Current Use / Defnydd Presenol	Proposed Use / Defnydd Arfaethedig	Site Area (Ha) / Arwynebedd Safle (Ha)	Preferred Strategy Compatibility Category / Categori Cydweddiadau Strategaeth Ddewisol
036	Land at Carew Mountain Farm, Whitehill / Tir yn Ca	Carew / Caeriw	K & J Leighfield				Grazing / Tir Pori	Housing / Tai	2.58	Red 3

Candidate Sites Register / Cofrestr Safleoedd Ymgeisiol

Candidate Site Number / Nifer Safleoedd Ymgeisiol	Name of Site/Enw Safle	Nearest Settlement / Aneidiad Agosad	Proposer Name / Enw'r Cynigydd	Proposer Organisation / Sefydliad y Cynigydd	Agent Name / Enw'r Asiant	Agent Organisation / Sefydliad Asiant	Current Use / Defnydd Presenol	Proposed Use / Defnydd Arfaethedig	Site Area (Ha) / Arwynebedd Safle (Ha)	Preferred Strategy Compatibility Category / Categori Cydweddiadau Strategaeth Ddewisol
032	Land at Lon Cardi Bach / Tir yn Lon Cardi Bach	Cilgerran	Steffan Williams		Richard James	Harries Planning Design Managment	Agriculture / Amaethyddiaeth	Housing / Tai	0.84	Green 1
238	Land at Tan Ffynnon Fields / Tir yn Tan Ffynnon Fi	Cilgerran	Mr Arwyn Thomas		Llyr Evans	Llyr Evans Planning Ltd	Agriculture / Amaethyddiaeth	Mixed Use - Housing and community parking / Defnydd Cymysg - Tai a pharcio cymunedol	3.95	Grey/Green
239	Land at Tan Ffynnon Fields / Tir yn Tan Ffynnon Fi	Cilgerran	Mr Arwyn Thomas		Llyr Evans	Llyr Evans Planning Ltd	Agriculture / Amaethyddiaeth	Mixed Use - Housing and community parking / Defnydd Cymysg - Tai a pharcio cymunedol	1.58	Grey/Green

Candidate Sites Register / Cofrestr Safleoedd Ymgeisiol

Candidate Site Number / Nifer Safleoedd Ymgeisiol	Name of Site/Enw Safle	Nearest Settlement / Aneddiad Agosad	Proposer Name / Enw'r Cynigydd	Proposer Organisation / Sefydliad y Cynigydd	Agent Name / Enw'r Asiant	Agent Organisation / Sefydliad Asiant	Current Use / Defnydd Presenol	Proposed Use / Defnydd Arfaethedig	Site Area (Ha) / Arwynebedd Safle (Ha)	Preferred Strategy Compatibility Category / Categori Cydweddiadau Strategaeth Ddewisol
008	Land at Dungleddy Court / Tir yn Dungleddy Court	Clarbeston Road	Mr. Clive Preece		Mr. Mike Woods	R K Lucas & Son	Storage / Storio	Housing / Tai	0.83	Green 1
442	South of Brooklyns Close / I'r Dde o Brooklyns Clo	Clarbeston Road	Mr Steve Richards				Agriculture / Amaethyddiaeth	Housing / Tai	1.20	Green 1

Candidate Sites Register / Cofrestr Safleoedd Ymgeisiol

Candidate Site Number / Nifer Safleoedd Ymgeisiol	Name of Site/Enw Safle	Nearest Settlement / Aneidiad Agosad	Proposer Name / Enw'r Cynigydd	Proposer Organisation / Sefydliad y Cynigydd	Agent Name / Enw'r Asiant	Agent Organisation / Sefydliad Asiant	Current Use / Defnydd Presenol	Proposed Use / Defnydd Arfaethedig	Site Area (Ha) / Arwynebedd Safle (Ha)	Preferred Strategy Compatibility Category / Categori Cydweddiadau Strategaeth Ddewisol
012	Adjacent to Isfryn, Gelli / Cyfagos at Isfryn, Gel	Clunderwen	Emma Knowles				Vacant / Gwag	Housing / Tai	0.07	Amber 1
078	South of Golwg Yr Eglws / I'r Dde o Golwg Yr Eglws	Clunderwen	Mr John Phillips		Andrew Vaughan-Harries	Hayston Development and Planning Ltd	Agriculture / Amaethyddiaeth	Housing / Tai	1.20	Green 1
120	South and East of Noonamah / I'r de a'r dwyrain o	Clunderwen	Barbara Davies				Garden, Agriculture & Scrubland / Gardd, Amaethyddol a tir gwyllt	Housing / Tai	2.18	Green 1
340	South of Bro'r Dderwen / I'r Dde o Bro'r Dderwen	Clunderwen	B & AS Thomas & Son				Agriculture / Amaethyddiaeth	Housing / Tai	2.71	Green 1

Candidate Sites Register / Cofrestr Safleoedd Ymgeisiol

Candidate Site Number / Nifer Safleoedd Ymgeisiol	Name of Site/Enw Safle	Nearest Settlement / Aneddiad Agosad	Proposer Name / Enw'r Cynigydd	Proposer Organisation / Sefydliad y Cynigydd	Agent Name / Enw'r Asiant	Agent Organisation / Sefydliad Asiant	Current Use / Defnydd Presenol	Proposed Use / Defnydd Arfaethedig	Site Area (Ha) / Arwynebedd Safle (Ha)	Preferred Strategy Compatibility Category / Categori Cydweddiadau Strategaeth Ddewisol
037	Adjacent to The Oaks / Cyfagos at The Oaks	Cold Blow	Mrs Jillian Griffiths		Julian Mansel-Thomas	Pembroke Design Limited	Agriculture / Amaethyddiaeth	Housing / Tai	0.50	Amber 2
381	East of Marphill / I'r Ddwyrain o Marphill	Cold Blow	Miss S Lewis		Owen & Owen	Owen & Owen	Agriculture / Amaethyddiaeth	Housing / Tai	1.22	Amber 2
382	Adjacent to East Close / Cyfagos at East Close	Cold Blow	Miss S Lewis		Owen & Owen	Owen & Owen	Agriculture / Amaethyddiaeth	Housing / Tai	0.11	Amber 1

Candidate Sites Register / Cofrestr Safleoedd Ymgeisiol

Candidate Site Number / Nifer Safleoedd Ymgeisiol	Name of Site/Enw Safle	Nearest Settlement / Aneidiad Agosad	Proposer Name / Enw'r Cynigydd	Proposer Organisation / Sefydliad y Cynigydd	Agent Name / Enw'r Asiant	Agent Organisation / Sefydliad Asiant	Current Use / Defnydd Presenol	Proposed Use / Defnydd Arfaethedig	Site Area (Ha) / Arwynebedd Safle (Ha)	Preferred Strategy Compatibility Category / Categori Cydweddiadau Strategaeth Ddewisol
068	North of Atrium Park / I'r Gogledd Atrium Park	Cosheston	Mr & Mrs. B & R Weidemann				Garden / Gardd	Housing / Tai	0.46	Green 1
138	South of Tinker's Fold / I'r Dde o Tinker's Fold	Cosheston	Mrs. J Rees, Mrs. D Evans and Mrs. C Thomas		Mr. S W Owen		Agriculture / Amaethyddiaeth	Housing / Tai	0.65	Green 2
143	Adjacent to Cosheston VC School / Cyfagos Ysgol Co	Cosheston	Mr Martin and Mrs Pat Evans		Andrew Vaughan-Harries	Hayston Development and Planning Ltd	Part Agriculture, Part School Field / Rhan Amaethyddol, Rhan Maes Ysgol	Mixed Use - Housing, School parking and playing field / Defnydd Cymysg - Tai, parcio ysgol a maes chwarae - Tai, parcio ysgol a maes chwarae	0.63	Grey/Green
177	Between West Farm & Bryn Briallu / Rhwng West Farm	Cosheston	Mr Martin and Mrs Pat Evans		Andrew Vaughan-Harries	Hayston Development and Planning Ltd	Agriculture / Amaethyddiaeth	Housing / Tai	0.38	Green 1
338	Land at West Park / Tir yn West Park	Cosheston	Charlotte Pack	Idris Davies Ltd	Keith Warren	Asbri Planning	Former nursery land / Hen tir ardd	Housing / Tai	0.24	Green 1

Candidate Sites Register / Cofrestr Safleoedd Ymgeisiol

Candidate Site Number / Nifer Safleoedd Ymgeisiol	Name of Site/Enw Safle	Nearest Settlement / Aneddiad Agosad	Proposer Name / Enw'r Cynigydd	Proposer Organisation / Sefydliad y Cynigydd	Agent Name / Enw'r Asiant	Agent Organisation / Sefydliad Asiant	Current Use / Defnydd Presenol	Proposed Use / Defnydd Arfaethedig	Site Area (Ha) / Arwynebedd Safle (Ha)	Preferred Strategy Compatibility Category / Categori Cydweddiadau Strategaeth Ddewisol
050	Land at Ty Meadow, Carnhedryn / Tir yn Ty Meadow,	Croes-goch	Nigel Robinson				Agriculture / Amaethyddiaeth	Housing / Tai	0.23	Red 3

Candidate Sites Register / Cofrestr Safleoedd Ymgeisiol

Candidate Site Number / Nifer Safleoedd Ymgeisiol	Name of Site/Enw Safle	Nearest Settlement / Aneddiad Agosad	Proposer Name / Enw'r Cynigydd	Proposer Organisation / Sefydliad y Cynigydd	Agent Name / Enw'r Asiant	Agent Organisation / Sefydliad Asiant	Current Use / Defnydd Presenol	Proposed Use / Defnydd Arfaethedig	Site Area (Ha) / Arwynebedd Safle (Ha)	Preferred Strategy Compatibility Category / Categori Cydweddiadau Strategaeth Ddewisol
097	West of Ashford Park / I'r Gorllewin o Ashford Par	Crundale / Cryndal	N. Mills				Agriculture / Amaethyddiaeth	Housing / Tai	3.24	Green 1
267	Land at Rhoswell Farm (phase 3) - option 1 / Tir y	Crundale / Cryndal	Mr R Moffat & Mrs A Moffat	Parkwood Ltd	David D Haward	David Haward Associates Chartered Architects	Agriculture / Amaethyddiaeth	Housing / Tai	0.45	Green 1
343	Land at Rhoswell Farm (phase 3) - option 2 / Tir y	Crundale / Cryndal	Mr R Moffat & Mrs A Moffat	Parkwood Ltd	David D Haward RIBA	David Haward Associates Chartered Architects	Agriculture / Amaethyddiaeth	Housing / Tai	2.44	Green 1
372	West of Elm Park / I'r Gorllewin o Elm Park	Crundale / Cryndal	Mrs J.A Lewis & Mr D Harris		Owen & Owen	Owen & Owen	Agriculture / Amaethyddiaeth	Housing / Tai	11.02	Green 1
417	North of Wallis Park / I'r Gogledd Wallis Park	Crundale / Cryndal	Carl Richards				Agriculture / Amaethyddiaeth	Housing / Tai	2.07	Green 1

Candidate Sites Register / Cofrestr Safleoedd Ymgeisiol

Candidate Site Number / Nifer Safleoedd Ymgeisiol	Name of Site/Enw Safle	Nearest Settlement / Aneddiad Agosad	Proposer Name / Enw'r Cynigydd	Proposer Organisation / Sefydliad y Cynigydd	Agent Name / Enw'r Asiant	Agent Organisation / Sefydliad Asiant	Current Use / Defnydd Presenol	Proposed Use / Defnydd Arfaethedig	Site Area (Ha) / Arwynebedd Safle (Ha)	Preferred Strategy Compatibility Category / Categori Cydweddiadau Strategaeth Ddewisol
224	East of Waunaeron / I'r Ddwyrain o Waunaeron	Crymych	Mr Emyr George & Mrs Diana George		Mr W Harries	Harries Planning Design Management	Agriculture / Amaethyddiaeth	Housing / Tai	1.23	Green 2
233	Adjacent to Greenacre / Cyfagos at Greenacre	Crymych	Mr Geraint Davies		Mr W Harries	Harries Planning Design Management	Agriculture / Amaethyddiaeth	Housing / Tai	0.72	Green 2
269	South of Parc Gwynfryn / I'r Dde o Parc Gwynfryn	Crymych	Gary Evans		Ian Bartlett	Ian Bartlett Planning and Architectural Services	Agriculture / Amaethyddiaeth	Employment / Cyflogaeth	1.79	Grey
270	South of Parc Gwynfryn / I'r Dde o Parc Gwynfryn	Crymych	Gary Evans		Ian Bartlett	Ian Bartlett Planning and Architectural Services	Agriculture / Amaethyddiaeth	Housing / Tai	1.79	Amber 3
336	Part of Riverlea Tractors Ltd / Rhan o Riverlea Tr	Crymych	Dave Hill (FAO Roy Gostling)	Riverlea Tractors Ltd	Wayne Reynolds	Atriarc Planning	Former plant storage area / Hen ardal Storfa plant	Housing / Tai	0.49	Red 3

Candidate Sites Register / Cofrestr Safleoedd Ymgeisiol

Candidate Site Number / Nifer Safleoedd Ymgeisol	Name of Site/Enw Safle	Nearest Settlement / Aneidiad Agosad	Proposer Name / Enw'r Cynigydd	Proposer Organisation / Sefydliad y Cynigydd	Agent Name / Enw'r Asiant	Agent Organisation / Sefydliad Asiant	Current Use / Defnydd Presenol	Proposed Use / Defnydd Arfaethedig	Site Area (Ha) / Arwynebedd Safle (Ha)	Preferred Strategy Compatibility Category / Categori Cydweddiadau Strategaeth Ddewisol
126	Adjacent to Longstone / Cyfagos at Longstone	East Williamston	John and Roger Morris		Keith Warren	Asbri Planning	Agriculture / Amaethyddiaeth	Housing / Tai	0.61	Green 1
127	Opposite Green Meadow Close / Cyferbyn â Green Mea	East Williamston	John and Roger Morris		Keith Warren	Asbri Planning	Agriculture / Amaethyddiaeth	Housing / Tai	1.74	Green 1
176	Land at Little Hay / Tir yn Little Hay	East Williamston	Janet Drogan		James Dwyer	James Dwyer Associates	Garden / Gardd	Housing / Tai	0.17	Green 1
415	North of Elveston Drive / I'r Gogledd Elveston Dri	East Williamston	Mr Philip Lewis		Charles Hopkinson	Graham H. Evans	Agriculture / Amaethyddiaeth	Housing / Tai	1.35	Green 1

Candidate Sites Register / Cofrestr Safleoedd Ymgeisiol

Candidate Site Number / Nifer Safleoedd Ymgeisiol	Name of Site/Enw Safle	Nearest Settlement / Aneddiad Agosad	Proposer Name / Enw'r Cynigydd	Proposer Organisation / Sefydliad y Cynigydd	Agent Name / Enw'r Asiant	Agent Organisation / Sefydliad Asiant	Current Use / Defnydd Presenol	Proposed Use / Defnydd Arfaethedig	Site Area (Ha) / Arwynebedd Safle (Ha)	Preferred Strategy Compatibility Category / Categori Cydweddiadau Strategaeth Ddewisol
230	South West of Eglwysrw School / I'r de-orllewin o	Eglwysrw	Heol yr Eglwys Ltd		Mr W Harries	Harries Planning Design Management	Agriculture / Amaethyddiaeth	Housing / Tai	2.89	Green 2
232	South of Heol yr Eglwys / I'r Dde o Heol yr Eglwys	Eglwysrw	Heol yr Eglwys Ltd		MrW Harries	Harries Planning Design Management	Agriculture / Amaethyddiaeth	Housing / Tai	2.61	Green 1

Candidate Site Number / Nifer Safleoedd Ymgeisiol	Name of Site/Enw Safle	Nearest Settlement / Aneddiad Agosad	Proposer Name / Enw'r Cynigydd	Proposer Organisation / Sefydliad y Cynigydd	Agent Name / Enw'r Asiant	Agent Organisation / Sefydliad Asiant	Current Use / Defnydd Presenol	Proposed Use / Defnydd Arfaethedig	Site Area (Ha) / Arwynebedd Safle (Ha)	Preferred Strategy Compatibility Category / Categori Cydweddiadau Strategaeth Ddewisol
041	St Mary's Field	Fishguard / Abergwaun	St Davids Diocesan Board of Finance		Mark Baggott	Chartered Surveyors and Architectural Services	Redundant Recreational Open Space / Lle Agored Hamddenol Arddigonol	Housing and Open Space / Tai a Mannau Agored	1.31	Green 2
046	Opposite Tresior Farm, Tregroes / Cyferbyn â Tresi	Fishguard / Abergwaun	Mr. O'Connell				Orchard / Berllan	Housing / Tai	5.04	Red 3
060	St Mary's Field	Fishguard / Abergwaun	Mrs. Delyth M O'Sullivan				Open Space - Recreation / Mannau Agored - Hamdden	Open Space - Village Green / Mannau Agored - Gwyrdd y Pentref	1.21	Grey
155	Land at Penfro, Towerhill / Tir yn Penfro, Towerhi	Fishguard / Abergwaun	Mr P. J. R and R. B Williams		Mrs Emma Fortune	RPS Planning	Residential Curtilage / Cwrtil Preswyl	Housing / Tai	0.69	Green 1
284	Former Fishguard Primary School / Hen Ysgol Gynrad	Fishguard / Abergwaun	Helen McLeod-Baikie	Pembrokeshire County Council - Property Department			Former school, library and public house / Hen Ysgol, Llyfrygell a dafarn	Mixed Use - Housing, Employment, Retail/Food and Drink, Community / Defnydd Cymysg - Tai, cyflogaeth, manwerthu, bwyd a diod a chymuned	1.61	Grey/Green
305	North of Pen Y Bryn, Penwallis / I'r Gogledd Pen Y	Fishguard / Abergwaun	Helen McLeod-Baikie	Pembrokeshire County Council - Property Department			Agriculture / Amaethyddiaeth	Housing / Tai	3.11	Green 1
329	Adjoining A40, Tregroes / Cyfagos A40, Tregroes	Fishguard / Abergwaun	S. Moira S. Charles				Grazing / Tir Pori	Mixed Use - Housing, Retail, Commercial / Defnydd Cymysg - Tai, manwerthu a masnachol	8.70	Grey/Red 3
335	Land at Maesgwynne Farm / Tir yn Maesgwynne Farm	Fishguard / Abergwaun	Maesgwynne Properties Ltd		Joe Ayoubkhani	Barton Willmore	Grazing / Tir Pori	Housing / Tai	13.27	Green 2

Candidate Sites Register / Cofrestr Safleoedd Ymgeisiol

Candidate Site Number / Nifer Safleoedd Ymgeisiol	Name of Site/Enw Safle	Nearest Settlement / Aneidiad Agosad	Proposer Name / Enw'r Cynigydd	Proposer Organisation / Sefydliad y Cynigydd	Agent Name / Enw'r Asiant	Agent Organisation / Sefydliad Asiant	Current Use / Defnydd Presenol	Proposed Use / Defnydd Arfaethedig	Site Area (Ha) / Arwynebedd Safle (Ha)	Preferred Strategy Compatibility Category / Categori Cydweddiadau Strategaeth Ddewisol
427	Opposite The Laurels Plas-Y-Fron / Cyferbyn â The	Fishguard / Abergwaun	John Wyn Raymond				Grazing (cattle) / Pori (gwartheg)	Housing / Tai	0.73	Green 1
450	Between Glaneinon & Feidr Castell / Rhwng Glaneino	Fishguard / Abergwaun	Paul & Janet Williams				Agriculture / Amaethyddiaeth	Housing / Tai	3.52	Green 1
459	Fishguard to Llanychaer - Shared use path / Abergw	Fishguard / Abergwaun	Mr Ceri Rees	Pembrokeshire County Council-Transport Department			Existing Public Right of Way (PRoW) / Hawl Tramwy Cyhoeddus presennol	Shared use path / Llwybr defnydd a rennir	0.98	Grey

Candidate Sites Register / Cofrestr Safleoedd Ymgeisiol

Candidate Site Number / Nifer Safleoedd Ymgeisiol	Name of Site/Enw Safle	Nearest Settlement / Aneidiad Agosad	Proposer Name / Enw'r Cynigydd	Proposer Organisation / Sefydliad y Cynigydd	Agent Name / Enw'r Asiant	Agent Organisation / Sefydliad Asiant	Current Use / Defnydd Presenol	Proposed Use / Defnydd Arfaethedig	Site Area (Ha) / Arwynebedd Safle (Ha)	Preferred Strategy Compatibility Category / Categori Cydweddiadau Strategaeth Ddewisol
051	Between Targate Road and Moorland Road / Rhwng Tar	Freystrop	D.Roy John		David Thomas		Agriculture / Amaethyddiaeth	Housing / Tai	0.92	Green 1
052	Adjacent to Priory View, Morrlan Road / Cyfagos a	Freystrop	D.Roy John		David Thomas		Agriculture / Amaethyddiaeth	Housing / Tai	0.42	Green 1
053	North of St.Clements Park / I'r Gogledd St.Clement	Freystrop	D.Roy John		David Thomas		Agriculture / Amaethyddiaeth	Housing / Tai	1.11	Green 1
084	South of Bracknell Lodge / I'r Dde o Bracknell Lod	Freystrop	Mrs. Joyce James				Agricultural Buildings and Land / Tir ac Adeiladau Amaethyddol	Housing / Tai	0.85	Green 1
098	Land at Playing Field, Targate Road / Tir yn Playi	Freystrop	David Thomas	Freystrop Village Hall & Playing Field Management Committee			Playing Field / Maes Chwarae	Village Hall / Neuadd Bentref	0.77	Grey
163	North of High Freystrop - option A / I'r Gogledd H	Freystrop	Mr A and Mrs J Batty		Llyr Evans	Llyr Evans Planning Ltd	Agriculture / Amaethyddiaeth	Housing / Tai	1.53	Green 1
164	North of High Freystrop - option B / I'r Gogledd H	Freystrop	Mr A and Mrs J Batty		Llyr Evans	Llyr Evans Planning Ltd	Agriculture / Amaethyddiaeth	Housing / Tai	0.36	Green 1
165	North of High Freystrop - option C / I'r Gogledd H	Freystrop	Mr A and Mrs J Batty		Llyr Evans	Llyr Evans Planning Ltd	Agriculture / Amaethyddiaeth	Housing / Tai	0.29	Green 1
189	Adjacent to Nash Grove / Cyfagos at Nash Grove	Freystrop	Frances & Hugh Roch				Vacant / Gwag	Housing / Tai	2.17	Red 3

Candidate Sites Register / Cofrestr Safleoedd Ymgeisiol

Candidate Site Number / Nifer Safleoedd Ymgeisiol	Name of Site/Enw Safle	Nearest Settlement / Aneddiad Agosad	Proposer Name / Enw'r Cynigydd	Proposer Organisation / Sefydliad y Cynigydd	Agent Name / Enw'r Asiant	Agent Organisation / Sefydliad Asiant	Current Use / Defnydd Presenol	Proposed Use / Defnydd Arfaethedig	Site Area (Ha) / Arwynebedd Safle (Ha)	Preferred Strategy Compatibility Category / Categori Cydweddiadau Strategaeth Ddewisol
101	Adjacent to Llain Delyn / Cyfagos at Llain Delyn	Glandwr	Bob Moore		Aled Thomas	Aled Thomas Planning Design Ltd	Part Residential, Part Scrubland / Rhan Datblygiad Preswyl, Rhan Tir Gwydd	Housing / Tai	0.40	Green 2

Candidate Sites Register / Cofrestr Safleoedd Ymgeisiol

Candidate Site Number / Nifer Safleoedd Ymgeisiol	Name of Site/Enw Safle	Nearest Settlement / Aneidiad Agosad	Proposer Name / Enw'r Cynigydd	Proposer Organisation / Sefydliad y Cynigydd	Agent Name / Enw'r Asiant	Agent Organisation / Sefydliad Asiant	Current Use / Defnydd Presenol	Proposed Use / Defnydd Arfaethedig	Site Area (Ha) / Arwynebedd Safle (Ha)	Preferred Strategy Compatibility Category / Categori Cydweddiadau Strategaeth Ddewisol
026	Land at Villa Calabria / Tir yn Villa Calabria	Goodwick / Wdig	Joan Eustice		Richard Greenway	Greenway Landscape Architects	Former allotment / Rhandir blaenorol	Housing / Tai	0.04	Amber 1
235	Land at Goodwick Industrial Estate Main Street / T	Goodwick / Wdig	Mr W Harries	Harries Planning Design Management			Vacant / Gwag	Housing / Tai	1.01	Green 2
400	Adjacent to The Cedars, Glan Y Mor Road / Cyfagos	Goodwick / Wdig	Andrew Thomas				Scrubland / prysgwydd	Housing / Tai	0.15	Green 1

Candidate Sites Register / Cofrestr Safleoedd Ymgeisiol

Candidate Site Number / Nifer Safleoedd Ymgeisiol	Name of Site/Enw Safle	Nearest Settlement / Aneddiad Agosad	Proposer Name / Enw'r Cynigydd	Proposer Organisation / Sefydliad y Cynigydd	Agent Name / Enw'r Asiant	Agent Organisation / Sefydliad Asiant	Current Use / Defnydd Presenol	Proposed Use / Defnydd Arfaethedig	Site Area (Ha) / Arwynebedd Safle (Ha)	Preferred Strategy Compatibility Category / Categori Cydweddiadau Strategaeth Ddewisol
004	Land at Linden House / Tir yn Linden House	Haverfordwest / Hwlfordd	Mr & Mrs. Robert & Diana Cule				Agriculture / Amaethyddiaeth	Housing / Tai	0.46	Amber 3
009	Adjacent to Toyota Garage, Narberth Road / Cyfagos	Haverfordwest / Hwlfordd	Mr. Stuart Williams		Mr. Paul K Lucas	RK Lucas & Son	Agriculture / Amaethyddiaeth	Housing / Tai	0.65	Green 1
027	Adjacent to Fox Chase, Shool's Hook Lane / Cyfagos	Haverfordwest / Hwlfordd	Mrs. Valerie Ambrey & Annette Jacob				Recreation / Hamdden	Housing / Tai	0.88	Green 2
031	Land at Greenways, Shool's Hook Lane / Tir yn Gree	Haverfordwest / Hwlfordd	Mrs. Katherine Tuson				Garden / Gardd	Housing / Tai	0.81	Green 2
044	Opposite St. Martin's Park / Cyferbyn â St. Martin	Haverfordwest / Hwlfordd	Peter Howe				Woodland Storage Yard / Iard Storfa Coetir	Housing / Tai	0.07	Amber 1
062	Adjacent to Clover Park, Bethany Fields (option 1)	Haverfordwest / Hwlfordd	Mr. Colin Bell & Mrs. Hillary Bell		Phil Coombe		Agriculture / Amaethyddiaeth	Housing / Tai	1.30	Green 1
063	Adjacent to Clover Park, Bethany Fields (option 2)	Haverfordwest / Hwlfordd	Mr. Colin Bell & Mrs. Hillary Bell		Phil Coombe		Agriculture / Amaethyddiaeth	Housing / Tai	1.84	Green 1
064	Adjacent to Clover Park, Bethany Fields (option 3)	Haverfordwest / Hwlfordd	Mr. Colin Bell & Mrs. Hillary Bell		Phil Coombe		Agriculture / Amaethyddiaeth	Housing / Tai	2.62	Green 1
065	Adjacent to Clover Park, Bethany Fields (option 4)	Haverfordwest / Hwlfordd	Mr. Colin Bell & Mrs. Hillary Bell		Phil Coombe		Agriculture / Amaethyddiaeth	Housing / Tai	0.45	Green 1
066	Puffin Produce, Withybush Road	Haverfordwest / Hwlfordd		Puffin Produce Ltd	Jason Evans	JCR Planning Ltd	Employment / Cyflogaeth	Protect existing use / Amddifyn defnydd presennol	4.51	Grey
113	Rear of Cuckoo Lane / Wrth gefn Cuckoo Lane	Haverfordwest / Hwlfordd	Andrew Vaughan-Harries	Hayston Development and Planning Ltd			Agriculture / Amaethyddiaeth	Housing / Tai	2.04	Green 1
114	West of Douglas James Way / I'r Gorllewin o Dougla	Haverfordwest / Hwlfordd	Andrew Vaughan-Harries	Hayston Development and Planning Ltd			Agriculture / Amaethyddiaeth	Housing / Tai	1.15	Green 1
137	Land at Freemans Way / Tir yn Freemans Way	Haverfordwest / Hwlfordd	Vijay asundaram Vijayasurej				Vacant / Gwag	Mixed Use - Housing, Food and Drink, Retail / Defnydd Cymysg - Tai, bwyd a diod a manwerthu	7.72	Grey/Green

Candidate Sites Register / Cofrestr Safleoedd Ymgeisiol

Candidate Site Number / Nifer Safleoedd Ymgeisiol	Name of Site/Enw Safle	Nearest Settlement / Aneddiad Agosad	Proposer Name / Enw'r Cynigydd	Proposer Organisation / Sefydliad y Cynigydd	Agent Name / Enw'r Asiant	Agent Organisation / Sefydliad Asiant	Current Use / Defnydd Presenol	Proposed Use / Defnydd Arfaethedig	Site Area (Ha) / Arwynebedd Safle (Ha)	Preferred Strategy Compatibility Category / Categori Cydweddiadau Strategaeth Ddewisol
141	Adjacent to Skerrylake, Creamston Road / Cyfagos a	Haverfordwest / Hwlfordd	Mr J Burdett		Andrew Vaughan-Harries	Hayston Development and Planning Ltd	Agriculture / Amaethyddiaeth	Housing / Tai	2.45	Green 1
203	North of Withybush Hospital / I'r Gogledd Withybus	Haverfordwest / Hwlfordd	Mrs Thomas & Mrs P Joyce		Linda Jones	Acanthus Holden	Agriculture / Amaethyddiaeth	Hospital extension / Estyniad ysbyty	1.66	Grey
204	Land at Glanafon Farm / Tir yn Glanafon Farm	Haverfordwest / Hwlfordd	Mrs Thomas & Mrs P Joyce		Linda Jones	Acanthus Holden	Agriculture / Amaethyddiaeth	Mixed Use - Housing, Retail, Professional Services, Food and Drink, Offices / Defnydd Cymysg - Tai, manwerthu, gwasanaethu proffesiynol, bwyd a diod a swyddfeydd	7.79	Grey/Amber
249	Between South Cuckoo Farm & Cuckoo Lane / Rhwng So	Haverfordwest / Hwlfordd	S. John		Claire Stephenson	Prospero Planning	Agriculture / Amaethyddiaeth	Housing / Tai	2.94	Green 1
262	Former Library Dew Street - option 1 / Gwag Llyfrg	Haverfordwest / Hwlfordd	Helen McLeod-Baikie	Pembrokeshire County Council - Property Department			Former library & Adult learning centre / Llyfrgell a chanolfan dysgu i oedolion flaenorol	Mixed use - Housing, Retail, Food & Drink, Offices, Leisure / Defnydd Cymysg - Tai, manwerthu, bwyd a diod, swyddfeydd a hamdden	1.36	Grey/Green
263	Former Library Dew Street - option 2 / Gwag Llyfrg	Haverfordwest / Hwlfordd	Helen McLeod-Baikie	Pembrokeshire County Council - Property Department			Former library & Adult learning centre / Llyfrgell a chanolfan dysgu i oedolion flaenorol	Housing / Tai	1.36	Green 2
274	Land at Shoals Hook Lane / Tir yn Shoals Hook Lane	Haverfordwest / Hwlfordd	Jan E.S. Pearce	Pembrokeshire Agricultural Society	Andrew Vaughan-Harries	Hayston Development and Planning Ltd	Agriculture / Amaethyddiaeth	Housing / Tai	9.27	Green 2

Candidate Sites Register / Cofrestr Safleoedd Ymgeisiol

Candidate Site Number / Nifer Safleoedd Ymgeisiol	Name of Site/Enw Safle	Nearest Settlement / Aneidiad Agosad	Proposer Name / Enw'r Cynigydd	Proposer Organisation / Sefydliad y Cynigydd	Agent Name / Enw'r Asiant	Agent Organisation / Sefydliad Asiant	Current Use / Defnydd Presenol	Proposed Use / Defnydd Arfaethedig	Site Area (Ha) / Arwynebedd Safle (Ha)	Preferred Strategy Compatibility Category / Categori Cydweddiadau Strategaeth Ddewisol
363	Haverfordwest bus & rail interchange / Cyfnewidfa	Haverfordwest / Hwlfordd	Mr Ceri Rees	Pembrokeshire County Council-Transport Department			Road / Ffordd	Car park extension to serve train station / Estyniad maes parcio i wasanaethu orsaf drenau	0.31	Grey
383	Between Creamston Road and The Frolic / Rhwng Crea	Haverfordwest / Hwlfordd		Picton Grandchilds Trust Estate	Owen & Owen	Owen & Owen	Agriculture / Amaethyddiaeth	Housing / Tai	14.68	Green 1
384	Between Feidr Groes and Foxlea Creamston Road / Rh	Haverfordwest / Hwlfordd		Dashwood Settlement Trust	Owen & Owen	Owen & Owen	Agriculture / Amaethyddiaeth	Housing / Tai	3.05	Green 1

Candidate Sites Register / Cofrestr Safleoedd Ymgeisiol

Candidate Site Number / Nifer Safleoedd Ymgeisiol	Name of Site/Enw Safle	Nearest Settlement / Aneidiad Agosad	Proposer Name / Enw'r Cynigydd	Proposer Organisation / Sefydliad y Cynigydd	Agent Name / Enw'r Asiant	Agent Organisation / Sefydliad Asiant	Current Use / Defnydd Presenol	Proposed Use / Defnydd Arfaethedig	Site Area (Ha) / Arwynebedd Safle (Ha)	Preferred Strategy Compatibility Category / Categori Cydweddiadau Strategaeth Ddewisol
190	West of Bromeini / I'r Gorllewin o Bromeini	Hermon	Mr E.N and Mrs V.A Jones		Llyr Evans	Llyr Evans Planning Ltd	Agriculture / Amaethyddiaeth	Housing / Tai	0.84	Green 1
225	Adjacent to Panteg / Cyfagos at Panteg	Hermon	Mr & Mrs Llewellyn	Brynfa Properties Ltd	Mr W Harries	Harries Planning Design Management	Agriculture / Amaethyddiaeth	Housing / Tai	1.69	Green 1
226	North of Parc Yr Eos / I'r Gogledd Parc Yr Eos	Hermon	Mr & Mrs Llewellyn	Brynfa Properties Ltd	Mr W Harries	Harries Planning Design Management	Agriculture / Amaethyddiaeth	Housing / Tai	1.41	Green 1
227	West of Parc Yr Eos / I'r Gorllewin o Parc Yr Eos	Hermon	Mr & Mrs Llewellyn	Brynfa Properties Ltd	Mr W Harries	Harries Planning Design Management	Agriculture / Amaethyddiaeth	Housing / Tai	0.42	Green 1
228	North of Cartref / I'r Gogledd Cartref	Hermon	Mr David Benson		Mr W Harries	Harries Planning Design Management	Vacant / Gwag	Housing / Tai	0.78	Green 2
229	South of Cae Bach / I'r Dde o Cae Bach	Hermon	Sean Ryan		Mr W Harries	Harries Planning Design Management	Agriculture / Amaethyddiaeth	Housing / Tai	1.66	Green 1

Candidate Sites Register / Cofrestr Safleoedd Ymgeisiol

Candidate Site Number / Nifer Safleoedd Ymgeisiol	Name of Site/Enw Safle	Nearest Settlement / Aneddiad Agosad	Proposer Name / Enw'r Cynigydd	Proposer Organisation / Sefydliad y Cynigydd	Agent Name / Enw'r Asiant	Agent Organisation / Sefydliad Asiant	Current Use / Defnydd Presenol	Proposed Use / Defnydd Arfaethedig	Site Area (Ha) / Arwynebedd Safle (Ha)	Preferred Strategy Compatibility Category / Categori Cydweddiadau Strategaeth Ddewisol
419	Adjacent to Rose Cottage / Cyfagos at Rose Cottage	Hill Mountain	Mr & Mrs Vittorio Morrillo		Phil Coombe		Agriculture / Amaethyddiaeth	Housing / Tai	0.26	Amber 2
420	Adjacent to Rose Cottage & Kythria Hill / Cyfagos	Hill Mountain	Mr & Mrs Vittorio Morrillo		Phil Coombe		Agriculture / Amaethyddiaeth	Housing / Tai	0.70	Amber 2
421	South of Driftwood Lodge / I'r Dde o Driftwood Lod	Hill Mountain	Mr & Mrs Vittorio Morrillo		Phil Coombe		Agriculture / Amaethyddiaeth	Housing / Tai	0.24	Amber 2
422	South of The Burgage / I'r Dde o The Burgage	Hill Mountain	Mr & Mrs Vittorio Morrillo		Phil Coombe		Agriculture / Amaethyddiaeth	Housing / Tai	0.39	Amber 2
423	South and West of Driftwood Lodge / I'r de a'r gor	Hill Mountain	Mr & Mrs Vittorio Morrillo		Phil Coombe		Agriculture / Amaethyddiaeth	Housing / Tai	0.58	Amber 2
424	Adjacent to Brackenhurst / Cyfagos at Brackenhurst	Hill Mountain	Mr & Mrs Vittorio Morrillo		Phil Coombe		Agriculture / Amaethyddiaeth	Housing / Tai	0.99	Amber 2
425	South of The Burgage & No.68 / I'r Dde o The Burga	Hill Mountain	Mr & Mrs Vittorio Morrillo		Phil Coombe		Agriculture / Amaethyddiaeth	Housing / Tai	1.47	Amber 2
426	South and South-West of Driftwood Lodge / I'r de a	Hill Mountain	Mr & Mrs Vittorio Morrillo		Phil Coombe		Agriculture / Amaethyddiaeth	Housing / Tai	0.76	Amber 2

Candidate Sites Register / Cofrestr Safleoedd Ymgeisiol

Candidate Site Number / Nifer Safleoedd Ymgeisiol	Name of Site/Enw Safle	Nearest Settlement / Aneidiad Agosad	Proposer Name / Enw'r Cynigydd	Proposer Organisation / Sefydliad y Cynigydd	Agent Name / Enw'r Asiant	Agent Organisation / Sefydliad Asiant	Current Use / Defnydd Presenol	Proposed Use / Defnydd Arfaethedig	Site Area (Ha) / Arwynebedd Safle (Ha)	Preferred Strategy Compatibility Category / Categori Cydweddiadau Strategaeth Ddewisol
124	Rear of 57 Pill Road / Wrth gefn 57 Pill Road	Hook	Mr Karl Fyfe	Hook Construction	Andrew Vaughan-Harries	Hayston Development and Planning Ltd	Agriculture / Amaethyddiaeth	Housing / Tai	1.30	Green 1
266	Opposite The Larches, New Road / Cyferbyn â The La	Hook	Mr TJV Llewellyn & Caskhen Limited		Wayne Reynolds	Atriarc Planning	Agriculture / Amaethyddiaeth	Housing / Tai	4.64	Green 1
268	Adjacent to Leven Close / Cyfagos at Leven Close	Hook		Abbey Homes Limited	Wayne Reynolds	Atriarc Planning	Agriculture / Amaethyddiaeth	Housing / Tai	0.88	Green 1
436	West of Cyffin Barn / I'r Gorllewin o Cyffin Barn	Hook	G.N & P.M Yeo				Storage / Storio	Housing / Tai	0.27	Green 1
437	West of Cyffin Barn / I'r Gorllewin o Cyffin Barn	Hook	G.N & P.M Yeo				Storage / Storio	Housing / Tai	0.52	Green 1

Candidate Sites Register / Cofrestr Safleoedd Ymgeisiol

Candidate Site Number / Nifer Safleoedd Ymgeisiol	Name of Site/Enw Safle	Nearest Settlement / Aneidiad Agosad	Proposer Name / Enw'r Cynigydd	Proposer Organisation / Sefydliad y Cynigydd	Agent Name / Enw'r Asiant	Agent Organisation / Sefydliad Asiant	Current Use / Defnydd Presenol	Proposed Use / Defnydd Arfaethedig	Site Area (Ha) / Arwynebedd Safle (Ha)	Preferred Strategy Compatibility Category / Categori Cydweddiadau Strategaeth Ddewisol
211	Opposite Sakatoski / Cyferbyn â Sakatoski	Houghton	Marilyn Blight		Ian Lloyd		Former haulage yard / Yr iard cludo flaenorol	Housing / Tai	0.07	Amber 1
212	Adjacent to 21, Burton Road / Cyfagos at 21, Burto	Houghton	Ian Lloyd				Agriculture / Amaethyddiaeth	Housing / Tai	0.45	Green 1

Candidate Sites Register / Cofrestr Safleoedd Ymgeisiol

Candidate Site Number / Nifer Safleoedd Ymgeisiol	Name of Site/Enw Safle	Nearest Settlement / Aneddiad Agosad	Proposer Name / Enw'r Cynigydd	Proposer Organisation / Sefydliad y Cynigydd	Agent Name / Enw'r Asiant	Agent Organisation / Sefydliad Asiant	Current Use / Defnydd Presenol	Proposed Use / Defnydd Arfaethedig	Site Area (Ha) / Arwynebedd Safle (Ha)	Preferred Strategy Compatibility Category / Categori Cydweddiadau Strategaeth Ddewisol
010	South of Hill House / I'r Dde o Hill House	Hundleton	Helen Balkwill				Agriculture / Amaethyddiaeth	Housing / Tai	1.04	Amber 3
011	North of Hill House / I'r Gogledd Hill House	Hundleton	Helen Balkwill				Agriculture / Amaethyddiaeth	Housing / Tai	0.32	Amber 3
058	South of West End / I'r Dde o West End	Hundleton	Mr. Frederick Perkins				Agriculture / Amaethyddiaeth	Housing / Tai	0.41	Green 1
059	South of West End / I'r Dde o West End	Hundleton	Mr. Frederick Perkins				Grazing (cattle) / Pori (gwartheg)	Housing / Tai	0.36	Green 1
094	Opposite Enfield House / Cyferbyn â Enfield House	Hundleton	Mr. LT & Miss. JM Smith				Agriculture / Amaethyddiaeth	Housing / Tai	1.09	Green 1
118	Land at West End Cottages / Tir yn West End Cottag	Hundleton	Mr & Mrs. W Jenkins				Housing under construction & storage / Tai sy'sn cael ei adeiladu a storio	Housing / Tai	0.24	Green 2
166	Adjacent to Penrhyn School / Cyfagos at Penrhyn Sc	Hundleton	Mark Williams				Agriculture / Amaethyddiaeth	Housing / Tai	1.01	Green 1
192	Adjacent to Tideswell / Cyfagos at Tideswell	Hundleton	The estate of the late Joan Greenslade		Robert Brierley		Agriculture / Amaethyddiaeth	Housing / Tai	2.37	Green 1
418	East of West End Cottages / I'r Ddwyrain o West En	Hundleton	David Wright				Equestrian / Marchogol	Housing / Tai	1.36	Green 1
432	Between Penny Bridge Farm & Highgate Lane / Rhwng	Hundleton	Elizabeth Jenkins				Grazing / Tir Pori	Housing / Tai	4.25	Amber 3

Candidate Sites Register / Cofrestr Safleoedd Ymgeisiol

Candidate Site Number / Nifer Safleoedd Ymgeisiol	Name of Site/Enw Safle	Nearest Settlement / Aneddiad Agosad	Proposer Name / Enw'r Cynigydd	Proposer Organisation / Sefydliad y Cynigydd	Agent Name / Enw'r Asiant	Agent Organisation / Sefydliad Asiant	Current Use / Defnydd Presenol	Proposed Use / Defnydd Arfaethedig	Site Area (Ha) / Arwynebedd Safle (Ha)	Preferred Strategy Compatibility Category / Categori Cydweddiadau Strategaeth Ddewisol
375	North of Sunnyside / I'r Gogledd Sunnyside	Jeffreyston		Freestone Estate	Owen & Owen	Owen & Owen	Agriculture / Amaethyddiaeth	Housing / Tai	0.70	Green 2

Candidate Sites Register / Cofrestr Safleoedd Ymgeisiol

Candidate Site Number / Nifer Safleoedd Ymgeisiol	Name of Site/Enw Safle	Nearest Settlement / Aneidiad Agosad	Proposer Name / Enw'r Cynigydd	Proposer Organisation / Sefydliad y Cynigydd	Agent Name / Enw'r Asiant	Agent Organisation / Sefydliad Asiant	Current Use / Defnydd Presenol	Proposed Use / Defnydd Arfaethedig	Site Area (Ha) / Arwynebedd Safle (Ha)	Preferred Strategy Compatibility Category / Categori Cydweddiadau Strategaeth Ddewisol
003	Land at Johnston Hall / Tir yn Johnston Hall	Johnston	Mr. Gregory Bishop				Agriculture / Amaethyddiaeth	Housing / Tai	3.02	Green 1
005	East of Woodlands View / I'r Ddwyrain o Woodlands	Johnston	Mr. RE & Brian Thomas				Agriculture / Amaethyddiaeth	Housing / Tai	4.00	Green 1
022	North of Langford Road / I'r Gogledd Langford Road	Johnston	Mr. William Scriven				Agriculture / Amaethyddiaeth	Housing / Tai	11.22	Green 1
023	North of Johnston Farm / I'r Gogledd Johnston Farm	Johnston	Rebecca Phillips		Rob Howell	RLH Architectural Design Solutions Ltd	Agriculture / Amaethyddiaeth	Housing / Tai	2.82	Green 1
102	North of Hayston View / I'r Gogledd Hayston View	Johnston	Mr Simon Kiff		Andrew Vaughan-Harries	Hayston Development and Planning Ltd	Grassland / Glaswelltir	Mixed Use - Housing, Community building, Retail/Commercial Park, Offices / Defnydd Cymysg - Tai, adeiladu cymunedol, parc manwerthu / masnachol a swyddfeydd	5.50	Grey/Green
106	Adjacent to Jubilee Cottages / Cyfagos at Jubilee	Johnston	Mr & Mrs. Alan Rees				Agriculture / Amaethyddiaeth	Housing / Tai	1.20	Red 3
293	Former Johnston School / Hen Ysgol Johnston	Johnston	Helen McLeod-Baikie	Pembrokeshire County Council - Property Department			Former school / Gwag ysgol	Housing / Tai	1.28	Green 2

Candidate Sites Register / Cofrestr Safleoedd Ymgeisiol

Candidate Site Number / Nifer Safleoedd Ymgeisiol	Name of Site/Enw Safle	Nearest Settlement / Aneidiad Agosad	Proposer Name / Enw'r Cynigydd	Proposer Organisation / Sefydliad y Cynigydd	Agent Name / Enw'r Asiant	Agent Organisation / Sefydliad Asiant	Current Use / Defnydd Presenol	Proposed Use / Defnydd Arfaethedig	Site Area (Ha) / Arwynebedd Safle (Ha)	Preferred Strategy Compatibility Category / Categori Cydweddiadau Strategaeth Ddewisol
316	West of Brookfield Close - combined site / l'r Gor	Keeston	Belton & Son Ltd		Joe Ayoubkhani	Barton Willmore	Vacant site used for storage of building equipment and materials / Safle gwag a ddefnyddir ar gyfer storio offer adeiladu and deunyddiau adeiladu	Housing / Tai	2.76	Green 1
317	West of Brookfield Close - northern parcel / l'r G	Keeston	Belton & Son Ltd		Joe Ayoubkhani	Barton Willmore	Vacant site used for storage of building equipment and materials / Safle gwag a ddefnyddir ar gyfer storio offer adeiladu and deunyddiau adeiladu	Housing / Tai	1.17	Green 1

Candidate Sites Register / Cofrestr Safleoedd Ymgeisiol

Candidate Site Number / Nifer Safleoedd Ymgeisiol	Name of Site/Enw Safle	Nearest Settlement / Aneidiad Agosad	Proposer Name / Enw'r Cynigydd	Proposer Organisation / Sefydliad y Cynigydd	Agent Name / Enw'r Asiant	Agent Organisation / Sefydliad Asiant	Current Use / Defnydd Presenol	Proposed Use / Defnydd Arfaethedig	Site Area (Ha) / Arwynebedd Safle (Ha)	Preferred Strategy Compatibility Category / Categori Cydweddiadau Strategaeth Ddewisol
222	Land at Kivelgy Farm / Tir yn Kivelgy Farm	Kilgetty / Cilgeti	Messrs Nalder, Lloyd, Griffiths, Troman and Loader	Trustees of the Kivelgy Estate	Paul Middleton	Roger Parry and Partners LLP	Agriculture / Amaethyddiaeth	Mixed Use - Housing and Employment / Defnydd Cymysg - Tai a chyflogaeth	6.52	Grey/Green
312	South of Kivelgy Park Kilgetty - option 1 / I'r D	Kilgetty / Cilgeti	Merrick Evans		Ian Bartlett	Ian Bartlett Planning and Architectural Services	Agriculture / Amaethyddiaeth	Housing / Tai	0.83	Green 1
313	South of Kivelgy Park Kilgetty - option 2 / I'r D	Kilgetty / Cilgeti	Merrick Evans		Ian Bartlett	Ian Bartlett Planning and Architectural Services	Agriculture / Amaethyddiaeth	Housing / Tai	2.67	Green 2
433	Opposite New Lot Cottage / Cyferbyn â New Lot Cott	Kilgetty / Cilgeti	Mrs Dorothy Griffiths		Mr Carwyn Rees	Owen & Owen	Agriculture / Amaethyddiaeth	Housing / Tai	1.74	Red 3

Candidate Sites Register / Cofrestr Safleoedd Ymgeisiol

Candidate Site Number / Nifer Safleoedd Ymgeisiol	Name of Site/Enw Safle	Nearest Settlement / Aneddiad Agosad	Proposer Name / Enw'r Cynigydd	Proposer Organisation / Sefydliad y Cynigydd	Agent Name / Enw'r Asiant	Agent Organisation / Sefydliad Asiant	Current Use / Defnydd Presenol	Proposed Use / Defnydd Arfaethedig	Site Area (Ha) / Arwynebedd Safle (Ha)	Preferred Strategy Compatibility Category / Categori Cydweddiadau Strategaeth Ddewisol
042	Adjacent to Hill House / Cyfagos at Hill House	Lampeter Velfrey / Llanbedr Efelffre	Mrs. Mary Evans				Storage and agriculture / Storio ac amaethyddiaeth	Housing / Tai	0.57	Red 2
310	Between Y Belan & Nolton Yard / Rhwng Y Belan a No	Lampeter Velfrey / Llanbedr Efelffre	Mr H Mason	Mason Brothers	Keith Warren	Asbri Planning	Pasture / Porfa	Housing / Tai	0.79	Red 2

Candidate Sites Register / Cofrestr Safleoedd Ymgeisiol

Candidate Site Number / Nifer Safleoedd Ymgeisiol	Name of Site/Enw Safle	Nearest Settlement / Aneddiad Agosad	Proposer Name / Enw'r Cynigydd	Proposer Organisation / Sefydliad y Cynigydd	Agent Name / Enw'r Asiant	Agent Organisation / Sefydliad Asiant	Current Use / Defnydd Presenol	Proposed Use / Defnydd Arfaethedig	Site Area (Ha) / Arwynebedd Safle (Ha)	Preferred Strategy Compatibility Category / Categori Cydweddiadau Strategaeth Ddewisol
015	Land at Lower Farm / Tir yn Lower Farm	Lamphey / Llandyfai	Mr M G Thomas		Mr. Guy Thomas FRICS	Guy Thomas and Co.	Former farm yard / Yr iard fferm flaenorol	Housing / Tai	0.12	Amber 1
132	Adjacent to Lamphey School / Cyfagos at Ysgol Llan	Lamphey / Llandyfai		South Meadow Homes Ltd			Grazing / Tir Pori	Mixed Use - Housing and school parking / Defnydd Cymysg - Tai a pharcio'r ysgol	3.28	Grey/Green
197	Adjacent to West Hill, Lower Lamphey Road / Cyfago	Lamphey / Llandyfai	Charles Brunner, Alastair Brunner, Julian Irvine	Jessica Bickerton and Jemma Boddington.	Andrew Vaughan-Harries	Hayston Development and Planning Ltd	Agriculture / Amaethyddiaeth	Housing / Tai	1.40	Green 1
200	South of Cleggars Park / I'r Dde o Cleggars Park	Lamphey / Llandyfai	Charles Brunner, Alastair Brunner, Julian Irvine, Jessica Bickerton and Jemma Boddington		Andrew Vaughan-Harries	Hayston Development and Planning Ltd	Agriculture / Amaethyddiaeth	Housing / Tai	2.43	Green 2

Candidate Sites Register / Cofrestr Safleoedd Ymgeisiol

Candidate Site Number / Nifer Safleoedd Ymgeisiol	Name of Site/Enw Safle	Nearest Settlement / Aneddiad Agosad	Proposer Name / Enw'r Cynigydd	Proposer Organisation / Sefydliad y Cynigydd	Agent Name / Enw'r Asiant	Agent Organisation / Sefydliad Asiant	Current Use / Defnydd Presenol	Proposed Use / Defnydd Arfaethedig	Site Area (Ha) / Arwynebedd Safle (Ha)	Preferred Strategy Compatibility Category / Categori Cydweddiadau Strategaeth Ddewisol
017	Land at Station Terrace / Tir yn Station Terrace	Letterston / Treletert	Ms. Brenda Garrod & Frances Goodwin		Sophie Davies	JCP Solicitors	Garden / Gardd	Housing / Tai	0.15	Amber 1
025	Land at East Lynn / Tir yn East Lynn	Letterston / Treletert	Ioan Raymond				Agriculture / Amaethyddiaeth	Housing / Tai	0.96	Amber 3
067	North of Nant-y-Ffynnon / I'r Gogledd Nant-y-Ffynn	Letterston / Treletert	Mr Vernon Harris & Mrs Dianne Harris				Grazing (sheep) / Pori (defaid)	Protect existing use / Amddifyn defnydd presennol	2.72	Grey
081	Land at Nant y Ffynon / Tir yn Nant y Ffynon	Letterston / Treletert		Tony Morris and Sons Developments Ltd	Phil Davies	Gerald Blain Associates	Agriculture / Amaethyddiaeth	Housing / Tai	2.72	Grey
089	North of Nant Y Ffynnon / I'r Gogledd Nant Y Ffynn	Letterston / Treletert	Mr James Chesters and Mrs Penelope Chesters				Grazing (sheep) / Pori (defaid)	Protect existing use / Amddifyn defnydd presennol	2.72	Grey
110	South of Old Station Yard / I'r Dde o Old Station	Letterston / Treletert	Andrew Vaughan-Harries	Hayston Development and Planning Ltd			Horticulture / Garddwriaeth	Housing / Tai	0.79	Amber 3
111	South of Old Station Yard / I'r Dde o Old Station	Letterston / Treletert	Andrew Vaughan-Harries	Hayston Development and Planning Ltd			Horticulture / Garddwriaeth	Mixed Use - Housing and Nursing Home / Defnydd Cymysg - Tai a chartref nyrsio	0.79	Grey/Amber
112	South of Old Station Yard / I'r Dde o Old Station	Letterston / Treletert	Andrew Vaughan-Harries	Hayston Development and Planning Ltd			Horticulture / Garddwriaeth	Employment / Cyflogaeth	0.79	Grey
162	North of Nant Y Ffynnon / I'r Gogledd Nant Y Ffynn	Letterston / Treletert	Mr Robert & Mrs Carole Butters				Grazing (sheep) / Pori (defaid)	Protect existing use / Amddifyn defnydd presennol	2.72	Green 1
213	Between Longstone Court & 62 Station Road / Rhwng	Letterston / Treletert	Ateb (Housing Association)		Laura Harry	Barton Willmore Harries Planning Design Management	Agriculture / Amaethyddiaeth	Housing / Tai	1.64	Green 1
223	Land at Jubilee Garages / Tir yn Jubilee Garages	Letterston / Treletert	Mansel Davies & Son Ltd		Mr W Harries		Employment / Cyflogaeth	Mixed Use / Defnydd Cymysg	1.24	Grey

Candidate Sites Register / Cofrestr Safleoedd Ymgeisiol

Candidate Site Number / Nifer Safleoedd Ymgeisiol	Name of Site/Enw Safle	Nearest Settlement / Aneddiad Agosad	Proposer Name / Enw'r Cynigydd	Proposer Organisation / Sefydliad y Cynigydd	Agent Name / Enw'r Asiant	Agent Organisation / Sefydliad Asiant	Current Use / Defnydd Presenol	Proposed Use / Defnydd Arfaethedig	Site Area (Ha) / Arwynebedd Safle (Ha)	Preferred Strategy Compatibility Category / Categori Cydweddiadau Strategaeth Ddewisol
241	Adjacent to Croeswen / Cyfagos at Croeswen	Letterston / Treletert	Dean Crocker				Agriculture / Amaethyddiaeth	Housing / Tai	0.28	Amber 3
242	North of Nant Y Ffynnon / I'r Gogledd Nant Y Ffynn	Letterston / Treletert	Michael & Debra Harries				Grazing (sheep) / Pori (defaid)	Protect existing use / Amddifyn defnydd presennol	2.72	Grey
243	North of Nant Y Ffynnon / I'r Gogledd Nant Y Ffynn	Letterston / Treletert	Mr & Mrs David Haselgrove				Grazing (sheep) / Pori (defaid)	Protect existing use / Amddifyn defnydd presennol	2.72	Grey
297	Land at 151 St Davids Road / Tir yn 151 St Davids	Letterston / Treletert	Helen McLeod-Baikie	Pembrokeshire County Council - Property Department			Agriculture / Amaethyddiaeth	Housing / Tai	0.88	Green 1
339	North of Min Y Llan / I'r Gogledd Min Y Llan	Letterston / Treletert	Mrs P Godfrey	c/o Edward H Perkins, Rural Chartered Surveyors, St Johns House, Salutation Square, Haverfordwest SA61 2LG	Keith Warren	Asbri Planning	Pasture / Porfa	Housing / Tai	0.53	Green 1

Candidate Sites Register / Cofrestr Safleoedd Ymgeisiol

Candidate Site Number / Nifer Safleoedd Ymgeisiol	Name of Site/Enw Safle	Nearest Settlement / Aneddiad Agosad	Proposer Name / Enw'r Cynigydd	Proposer Organisation / Sefydliad y Cynigydd	Agent Name / Enw'r Asiant	Agent Organisation / Sefydliad Asiant	Current Use / Defnydd Presenol	Proposed Use / Defnydd Arfaethedig	Site Area (Ha) / Arwynebedd Safle (Ha)	Preferred Strategy Compatibility Category / Categori Cydweddiadau Strategaeth Ddewisol
464	East of Edmore / I'r Ddwyrain o Edmore	Little Honeyborough	Mr Peter Williams				Agriculture / Amaethyddiaeth	Un-decided / Amhenderfynol	2.97	Grey
465	Between B4325 and Glen Owen Hill / Rhwng B4325 a G	Little Honeyborough	Mr Peter Williams				Agriculture / Amaethyddiaeth	Un-decided / Amhenderfynol	3.44	Grey
466	South of The Hawthorns / I'r Dde o The Hawthorns	Little Honeyborough	Mr Peter Williams				Agriculture / Amaethyddiaeth	Un-decided / Amhenderfynol	1.98	Grey

Candidate Sites Register / Cofrestr Safleoedd Ymgeisiol

Candidate Site Number / Nifer Safleoedd Ymgeisiol	Name of Site/Enw Safle	Nearest Settlement / Aneddiad Agosad	Proposer Name / Enw'r Cynigydd	Proposer Organisation / Sefydliad y Cynigydd	Agent Name / Enw'r Asiant	Agent Organisation / Sefydliad Asiant	Current Use / Defnydd Presenol	Proposed Use / Defnydd Arfaethedig	Site Area (Ha) / Arwynebedd Safle (Ha)	Preferred Strategy Compatibility Category / Categori Cydweddiadau Strategaeth Ddewisol
092	Opposite Glenfield / Cyferbyn â Glenfield	Llanddewi Velfrey / Llanddewi Efelffre	Ms T Plowden		Phil Davies	Gerald Blain Associates	Agriculture / Amaethyddiaeth	Housing / Tai	0.39	Amber 3
378	Opposite Filling Station / Cyferbyn â Filling Stat	Llanddewi Velfrey / Llanddewi Efelffre	Mr A Lewis		Owen & Owen	Owen & Owen	Vacant / Gwag	Housing / Tai	0.37	Green 1
379	Land at Llandaff Road / Tir yn Llandaff Road	Llanddewi Velfrey / Llanddewi Efelffre	Mr A Lewis		Owen & Owen	Owen & Owen	Agriculture / Amaethyddiaeth	Housing / Tai	3.96	Green 1
380	Adjacent to Glan Preseli / Cyfagos at Glan Preseli	Llanddewi Velfrey / Llanddewi Efelffre	Mr A Lewis		Owen & Owen	Owen & Owen	Agriculture / Amaethyddiaeth	Housing / Tai	1.44	Green 2

Candidate Sites Register / Cofrestr Safleoedd Ymgeisiol

Candidate Site Number / Nifer Safleoedd Ymgeisiol	Name of Site/Enw Safle	Nearest Settlement / Aneddiad Agosad	Proposer Name / Enw'r Cynigydd	Proposer Organisation / Sefydliad y Cynigydd	Agent Name / Enw'r Asiant	Agent Organisation / Sefydliad Asiant	Current Use / Defnydd Presenol	Proposed Use / Defnydd Arfaethedig	Site Area (Ha) / Arwynebedd Safle (Ha)	Preferred Strategy Compatibility Category / Categori Cydweddiadau Strategaeth Ddewisol
275	South of Blaeconin Chapel / I'r Dde o Blaeconin Ch	Llandissilio / Llandysilio	Elin Phillips				Residential Development / Cwrtil Preswyl	Housing / Tai	0.55	Green 1
299	Adjacent to Maesybryn / Cyfagos at Maesybryn	Llandissilio / Llandysilio	Helen McLeod-Baikie	Pembrokeshire County Council - Property Department			Agriculture / Amaethyddiaeth	Housing / Tai	2.25	Green 1
341	Between Eirianea, Three Wells and Llwynhelig / Rhw	Llandissilio / Llandysilio	B & AS Thomas & Son				Agriculture / Amaethyddiaeth	Housing / Tai	5.33	Green 1
391	Land at Vilja Lodge / Tir yn Vilja Lodge	Llandissilio / Llandysilio	Mrs M.M Thomas		Mr D.A Scourfield		Garden / Gardd	Housing / Tai	0.16	Green 2
392	Land at Vilja Lodge / Tir yn Vilja Lodge	Llandissilio / Llandysilio	Mrs M.M Thomas		Mr D.A Scourfield		Garden / Gardd	Housing / Tai	0.29	Green 2
393	Land at Nantyffin / Tir yn Nantyffin	Llandissilio / Llandysilio	D.E Murrow	Nantyffin Hotel & Motel			Hotel / Gwesty	Mixed Use - Housing and Holiday Accommodation / Defnydd Cymysg - Tai a llety gwyliau	0.78	Grey/Green
412	Adjacent to Min-yr-Awel / Cyfagos at Min-yr-Awel	Llandissilio / Llandysilio	Simon Fussell		Micheal Fussell		Agriculture / Amaethyddiaeth	Housing / Tai	1.25	Green 1
413	West of Merydd / I'r Gorllewin o Merydd	Llandissilio / Llandysilio	Simon Fussell		Micheal Fussell		Agriculture and Stables / Amaethyddiaeth ac Stablau	Housing / Tai	0.86	Green 1
414	West of Modurllys / I'r Gorllewin o Modurllys	Llandissilio / Llandysilio	Mr Richard Fussell				Agriculture / Amaethyddiaeth	Housing / Tai	2.00	Green 1
440	Adjacent to Ravenscourt Brynawel & Brynteg / Cyfag	Llandissilio / Llandysilio	Sarah Ray				Agriculture / Amaethyddiaeth	Protect existing use / Amddifyn defnydd presennol	4.48	Grey

Candidate Sites Register / Cofrestr Safleoedd Ymgeisiol

Candidate Site Number / Nifer Safleoedd Ymgeisiol	Name of Site/Enw Safle	Nearest Settlement / Aneddiad Agosad	Proposer Name / Enw'r Cynigydd	Proposer Organisation / Sefydliad y Cynigydd	Agent Name / Enw'r Asiant	Agent Organisation / Sefydliad Asiant	Current Use / Defnydd Presenol	Proposed Use / Defnydd Arfaethedig	Site Area (Ha) / Arwynebedd Safle (Ha)	Preferred Strategy Compatibility Category / Categori Cydweddiadau Strategaeth Ddewisol
300	West of Llangwm School / I'r Gorllewin o Ysgol Lla	Llangwm	Helen McLeod-Baikie	Pembrokeshire County Council - Property Department			Agriculture / Amaethyddiaeth	Housing / Tai	0.39	Green 2
309	Former Llangwm Primary School / Hen Ysgol Gynradd	Llangwm	Helen McLeod-Baikie	Pembrokeshire County Council and the Lort-Phillips Estate	Wayne Reynolds	Atriarc Planning	Vacant primary school and playing fields / Meysydd chwarae ac Ysgol gynradd wag	Housing / Tai	0.75	Green 2
390	Rear of Guildford House & No.2 Guildford Bridge /	Llangwm	G & M Brace / J & S McLoughlin				Garden / Gardd	Housing / Tai	0.12	Amber 1

Candidate Sites Register / Cofrestr Safleoedd Ymgeisiol

Candidate Site Number / Nifer Safleoedd Ymgeisiol	Name of Site/Enw Safle	Nearest Settlement / Aneddiad Agosad	Proposer Name / Enw'r Cynigydd	Proposer Organisation / Sefydliad y Cynigydd	Agent Name / Enw'r Asiant	Agent Organisation / Sefydliad Asiant	Current Use / Defnydd Presenol	Proposed Use / Defnydd Arfaethedig	Site Area (Ha) / Arwynebedd Safle (Ha)	Preferred Strategy Compatibility Category / Categori Cydweddiadau Strategaeth Ddewisol
254	South of Woodbine Farm / I'r Dde o Woodbine Farm	Llanstadwell	W G Llewellyn				Agriculture / Amaethyddiaeth	Housing / Tai	7.07	Green 1
298	East of Hazelbank / I'r Ddwyrain o Hazelbank	Llanstadwell	Helen McLeod-Baikie	Pembrokeshire County Council - Property Department			Agriculture / Amaethyddiaeth	Housing / Tai	1.72	Green 1

Candidate Sites Register / Cofrestr Safleoedd Ymgeisiol

Candidate Site Number / Nifer Safleoedd Ymgeisiol	Name of Site/Enw Safle	Nearest Settlement / Aneddiad Agosad	Proposer Name / Enw'r Cynigydd	Proposer Organisation / Sefydliad y Cynigydd	Agent Name / Enw'r Asiant	Agent Organisation / Sefydliad Asiant	Current Use / Defnydd Presenol	Proposed Use / Defnydd Arfaethedig	Site Area (Ha) / Arwynebedd Safle (Ha)	Preferred Strategy Compatibility Category / Categori Cydweddiadau Strategaeth Ddewisol
135	Land at West Llanteg Farm / Tir yn West Llanteg Fa	Llanteg	Mr Peter Griffiths		Aaron Mills		Former Agriculture / Gwag Amaethyddiaeth	Housing / Tai	0.78	Green 1

Candidate Sites Register / Cofrestr Safleoedd Ymgeisiol

Candidate Site Number / Nifer Safleoedd Ymgeisiol	Name of Site/Enw Safle	Nearest Settlement / Aneddiad Agosad	Proposer Name / Enw'r Cynigydd	Proposer Organisation / Sefydliad y Cynigydd	Agent Name / Enw'r Asiant	Agent Organisation / Sefydliad Asiant	Current Use / Defnydd Presenol	Proposed Use / Defnydd Arfaethedig	Site Area (Ha) / Arwynebedd Safle (Ha)	Preferred Strategy Compatibility Category / Categori Cydweddiadau Strategaeth Ddewisol
220	Adjacent to Lansdowne / Cyfagos at Lansdowne	Llanteglos	William James				Agriculture / Amaethyddiaeth	Housing / Tai	1.43	Green 1
428	Adjacent to Five Gables Chapel Lane / Cyfagos at F	Llanteglos	Roger Harries				Grazing (horses) / Pori (ceffylau)	Housing / Tai	0.93	Green 1
434	South East of Hafod Haf / I'r de-ddwyrain o Hafod	Llanteglos	John James				Agriculture / Amaethyddiaeth	Housing & Agriculture / Tai ac Amaethyddiaeth	1.80	Grey

Candidate Sites Register / Cofrestr Safleoedd Ymgeisiol

Candidate Site Number / Nifer Safleoedd Ymgeisiol	Name of Site/Enw Safle	Nearest Settlement / Aneddiad Agosad	Proposer Name / Enw'r Cynigydd	Proposer Organisation / Sefydliad y Cynigydd	Agent Name / Enw'r Asiant	Agent Organisation / Sefydliad Asiant	Current Use / Defnydd Presenol	Proposed Use / Defnydd Arfaethedig	Site Area (Ha) / Arwynebedd Safle (Ha)	Preferred Strategy Compatibility Category / Categori Cydweddiadau Strategaeth Ddewisol
441	Adjacent to Erw Deg / Cyfagos at Erw Deg	Llawhaden / Llanhuadain	Mr Steve Richards				Agriculture / Amaethyddiaeth	Housing / Tai	0.86	Red 2
443	North of Cwm Park / I'r Gogledd Cwm Park	Llawhaden / Llanhuadain	Mr Steve Richards				Garden / Gardd	Housing / Tai	0.05	Amber 1

Candidate Sites Register / Cofrestr Safleoedd Ymgeisiol

Candidate Site Number / Nifer Safleoedd Ymgeisiol	Name of Site/Enw Safle	Nearest Settlement / Aneddiad Agosad	Proposer Name / Enw'r Cynigydd	Proposer Organisation / Sefydliad y Cynigydd	Agent Name / Enw'r Asiant	Agent Organisation / Sefydliad Asiant	Current Use / Defnydd Presenol	Proposed Use / Defnydd Arfaethedig	Site Area (Ha) / Arwynebedd Safle (Ha)	Preferred Strategy Compatibility Category / Categori Cydweddiadau Strategaeth Ddewisol
429	Adjacent to My Ponderosa / Cyfagos at My Ponderosa	Lower Freystrop	Mr & Mrs A G Hughes				Agriculture / Amaethyddiaeth	Housing / Tai	1.12	Amber 2

Candidate Sites Register / Cofrestr Safleoedd Ymgeisiol

Candidate Site Number / Nifer Safleoedd Ymgeisiol	Name of Site/Enw Safle	Nearest Settlement / Aneddiad Agosad	Proposer Name / Enw'r Cynigydd	Proposer Organisation / Sefydliad y Cynigydd	Agent Name / Enw'r Asiant	Agent Organisation / Sefydliad Asiant	Current Use / Defnydd Presenol	Proposed Use / Defnydd Arfaethedig	Site Area (Ha) / Arwynebedd Safle (Ha)	Preferred Strategy Compatibility Category / Categori Cydweddiadau Strategaeth Ddewisol
093	East of Long Acres, Longstone / l'r Ddwyrain o Lon	Ludchurch / Yr Eglwys Lwyd	Mr and Mrs G James		Phil Davies	Gerald Blain Associates	Agriculture / Amaethyddiaeth	Housing / Tai	0.13	Amber 1
107	Between Westerton Court & The Paddocks / Rhwng Wes	Ludchurch / Yr Eglwys Lwyd	Mr Nigel & David Evans		Mr Ken Morgan	Ken Morgan Design & Building Management Ltd	Agriculture / Amaethyddiaeth	Housing / Tai	0.45	Red 2
123	Land at Chapel Fields / Tir yn Chapel Fields	Ludchurch / Yr Eglwys Lwyd	Mr and Mrs G James		Phil Davies	Gerald Blain Associates	Residential & Agriculture / Preswyliaid ac Amaethyddiaeth	Housing / Tai	2.73	Red 2
157	Adjacent to Maes Yr Haf, Longstone / Cyfagos at M	Ludchurch / Yr Eglwys Lwyd	Mr Nicholas Roch		Hugh Tribe	H.B Tribe Chartered Engineer	Agriculture / Amaethyddiaeth	Housing / Tai	0.16	Amber 1
218	Land at Princes Gate Spring Water - option A / Tir	Ludchurch / Yr Eglwys Lwyd	Endaf Edwards	Princes Gate Spring Water	Graham Trehwella	Cass Associates	Mineral water bottling facility and agricultural land / Cyfleuster potelu dwr mwynau a thir amaethyddol	Employment designation for existing site with expansion option A / Dynodiad cyflogaeth ar gyfer y safle presenol gyda opsiwn ehangu A	3.84	Grey
219	Land at Princes Gate Spring Water - option B / Tir	Ludchurch / Yr Eglwys Lwyd	Endaf Edwards	Princes Gate Spring Water	Graham Trehwella	Cass Associates	Mineral water bottling facility and agricultural land / Cyfleuster potelu dwr mwynau a thir amaethyddol	Employment designation for existing site with expansion option B / Dynodiad cyflogaeth ar gyfer y safle presenol gyda opsiwn ehangu B	4.12	Grey
452	Adjacent to Y Hafod, Longstone / Cyfagos at Y Haf	Ludchurch / Yr Eglwys Lwyd	Michael Scourfield / Gail Scourfield				Agriculture / Amaethyddiaeth	Housing / Tai	0.99	Red 3

Candidate Sites Register / Cofrestr Safleoedd Ymgeisiol

Candidate Site Number / Nifer Safleoedd Ymgeisiol	Name of Site/Enw Safle	Nearest Settlement / Aneddiad Agosad	Proposer Name / Enw'r Cynigydd	Proposer Organisation / Sefydliad y Cynigydd	Agent Name / Enw'r Asiant	Agent Organisation / Sefydliad Asiant	Current Use / Defnydd Presenol	Proposed Use / Defnydd Arfaethedig	Site Area (Ha) / Arwynebedd Safle (Ha)	Preferred Strategy Compatibility Category / Categori Cydweddiadau Strategaeth Ddewisol
266	Opposite The Larches, New Road / Cyferbyn â The La	Maddox Moor	Mr TJV Llewellyn & Caskhen Limited		Wayne Reynolds	Atriarc Planning	Agriculture / Amaethyddiaeth	Housing / Tai	4.64	Green 1

Candidate Sites Register / Cofrestr Safleoedd Ymgeisiol

Candidate Site Number / Nifer Safleoedd Ymgeisiol	Name of Site/Enw Safle	Nearest Settlement / Aneidiad Agosad	Proposer Name / Enw'r Cynigydd	Proposer Organisation / Sefydliad y Cynigydd	Agent Name / Enw'r Asiant	Agent Organisation / Sefydliad Asiant	Current Use / Defnydd Presenol	Proposed Use / Defnydd Arfaethedig	Site Area (Ha) / Arwynebedd Safle (Ha)	Preferred Strategy Compatibility Category / Categori Cydweddiadau Strategaeth Ddewisol
091	Adjacent to Gwynfryn, Station Terrace / Cyfagos at	Maenchlochog	Malgwyn Lewis		Phil Davies	Gerald Blain Associates	Storage / Storio	Housing / Tai	0.71	Green 2
147	Rear of Heol Fair / Wrth gefn Heol Fair	Maenclochog	Mrs Tessa Griffiths		Andrew Vaughan-Harries	Hayston Development and Planning Ltd	Grazing / Tir Pori	Housing / Tai	1.26	Green 1
201	West of Globe Inn / I'r Gorrlewin o Globe Inn	Maenclochog	Mr L John		Llyr Evans	Llyr Evans Planning Ltd	Agriculture / Amaethyddiaeth	Housing / Tai	2.00	Green 2
202	Land at New House / Tir yn New House	Maenclochog	Mr L John		Llyr Evans	Llyr Evans Planning Ltd	Agricultural yard and dwelling / Yard ac annedd amaethyddol	Housing / Tai	0.20	Green 2
244	Land at Starfarm / Tir yn Starfarm	Maenclochog	Mr James Kelly		Nicholas James	Redstone Architecture	Residential & Agriculture / Preswyliaid ac Amaethyddiaeth	Housing / Tai	0.37	Green 2

Candidate Sites Register / Cofrestr Safleoedd Ymgeisiol

Candidate Site Number / Nifer Safleoedd Ymgeisiol	Name of Site/Enw Safle	Nearest Settlement / Aneddiad Agosad	Proposer Name / Enw'r Cynigydd	Proposer Organisation / Sefydliad y Cynigydd	Agent Name / Enw'r Asiant	Agent Organisation / Sefydliad Asiant	Current Use / Defnydd Presenol	Proposed Use / Defnydd Arfaethedig	Site Area (Ha) / Arwynebedd Safle (Ha)	Preferred Strategy Compatibility Category / Categori Cydweddiadau Strategaeth Ddewisol
071	Land at Gilead Corner / Tir yn Gilead Corner	Maiden Wells		Orielton Mill Partnership	Phil Davies	Gerald Blain Associates	Agriculture / Amaethyddiaeth	Mixed Use - Housing, Holiday Accomodation and Community Use (Allotments) / Defnydd Cymysg - Tai, llety gwyliau a defnydd cymunedol (rhandiroedd)	4.66	Grey/Red 2
199	Adjacent to The Paddocks / Cyfagos at The Paddocks	Maiden Wells	Jamice Montague				Equestrian / Marchogol	Housing / Tai	1.08	Red 3

Candidate Sites Register / Cofrestr Safleoedd Ymgeisiol

Candidate Site Number / Nifer Safleoedd Ymgeisiol	Name of Site/Enw Safle	Nearest Settlement / Aneidiad Agosad	Proposer Name / Enw'r Cynigydd	Proposer Organisation / Sefydliad y Cynigydd	Agent Name / Enw'r Asiant	Agent Organisation / Sefydliad Asiant	Current Use / Defnydd Presenol	Proposed Use / Defnydd Arfaethedig	Site Area (Ha) / Arwynebedd Safle (Ha)	Preferred Strategy Compatibility Category / Categori Cydweddiadau Strategaeth Ddewisol
128	West of Post Office Farm / I'r Gorllewin o Post Of	Martletwy	David & Pamela Hayes				Paddock / Padog	Housing / Tai	0.40	Red 2
206	Land at Canaston Bowl, Cross Hands / Tir yn Canast	Martletwy	Oakwood Leisure Ltd		Richard Williams	Williams Architecture	Former entertainment complex and residential / Safle adloniant a phreswyl	Housing / Tai	1.21	Red 3
207	Land at Canaston Bowl, Cross Hands / Tir yn Canast	Martletwy	Oakwood Leisure Ltd		Richard Williams	Williams Architecture	Former entertainment complex and residential / Safle adloniant a phreswyl	Mixed Use - Housing, Food and Drink, Care Home / Defnydd Cymysg - Tai, bwyd a diod a chartref gofal	1.21	Grey/Red 3
208	Land at Canaston Bowl, Cross Hands / Tir yn Canast	Martletwy	Oakwood Leisure Ltd		Richard Williams	Williams Architecture	Former entertainment complex and residential / Safle adloniant a phreswyl	Mixed Use - Housing, Food and Drink / Defnydd Cymysg - Tai a bwyd a diod	1.21	Grey/Red 3
320	Land at Canaston Bowl, Cross Hands / Tir yn Canast	Martletwy	Mary Sinclair	Pembrokeshire .Branch of CPRW			Former entertainment complex and residential / Safle adloniant a phreswyl	Housing / Tai	1.21	Red 3

Candidate Sites Register / Cofrestr Safleoedd Ymgeisiol

Candidate Site Number / Nifer Safleoedd Ymgeisiol	Name of Site/Enw Safle	Nearest Settlement / Aneidiad Agosad	Proposer Name / Enw'r Cynigydd	Proposer Organisation / Sefydliad y Cynigydd	Agent Name / Enw'r Asiant	Agent Organisation / Sefydliad Asiant	Current Use / Defnydd Presenol	Proposed Use / Defnydd Arfaethedig	Site Area (Ha) / Arwynebedd Safle (Ha)	Preferred Strategy Compatibility Category / Categori Cydweddiadau Strategaeth Ddewisol
049	Land at Leonardston Hall / Tir yn Leonardston Hall	Masclle Bridge	Mr & Mrs Kersey		Linda Jones	Acanthus Holden	Paddock (deer) / Padog (ceirw)	Housing / Tai	0.34	Amber 3
252	South of Leonardston Road / I'r Dde o Leonardston	Masclle Bridge	W G Llewellyn				Agriculture / Amaethyddiaeth	Housing / Tai	0.54	Amber 2
253	South of Phillips Walk / I'r Dde o Phillips Walk	Masclle Bridge	W G Llewellyn				Agriculture / Amaethyddiaeth	Housing / Tai	3.80	Amber 2

Candidate Sites Register / Cofrestr Safleoedd Ymgeisiol

Candidate Site Number / Nifer Safleoedd Ymgeisiol	Name of Site/Enw Safle	Nearest Settlement / Aneddiad Agosad	Proposer Name / Enw'r Cynigydd	Proposer Organisation / Sefydliad y Cynigydd	Agent Name / Enw'r Asiant	Agent Organisation / Sefydliad Asiant	Current Use / Defnydd Presenol	Proposed Use / Defnydd Arfaethedig	Site Area (Ha) / Arwynebedd Safle (Ha)	Preferred Strategy Compatibility Category / Categori Cydweddiadau Strategaeth Ddewisol
054	North of Tungelsta / I'r Gogledd Tungelsta	Mathry	Mr & Mrs. R.W Simpson				Wild Meadow / Dôl Gwylt	Protect existing use / Amddifyn defnydd presennol	0.80	Grey

Candidate Sites Register / Cofrestr Safleoedd Ymgeisiol

Candidate Site Number / Nifer Safleoedd Ymgeisiol	Name of Site/Enw Safle	Nearest Settlement / Aneddiad Agosad	Proposer Name / Enw'r Cynigydd	Proposer Organisation / Sefydliad y Cynigydd	Agent Name / Enw'r Asiant	Agent Organisation / Sefydliad Asiant	Current Use / Defnydd Presenol	Proposed Use / Defnydd Arfaethedig	Site Area (Ha) / Arwynebedd Safle (Ha)	Preferred Strategy Compatibility Category / Categori Cydweddiadau Strategaeth Ddewisol
072	Rear of 76 Pembroke Road / Wrth gefn 76 Pembroke R	Merlins Bridge / Pont Fadlen	Mr N Stamp		Phil Davies	Gerald Blain Associates	Agriculture / Amaethyddiaeth	Housing / Tai	1.71	Green 1
294	East of Freemans View Clay Lane / I'r Ddwyrain o F	Merlins Bridge / Pont Fadlen	Mr P Delaney		Keith Warren	Asbri Planning	Pasture / Porfa	Housing / Tai	1.38	Green 1
371	Land at Haroldstone Cottage Clay Lane / Tir yn Har	Merlins Bridge / Pont Fadlen	Stephen George				Agriculture / Amaethyddiaeth	Housing / Tai	2.63	Amber 3

Candidate Sites Register / Cofrestr Safleoedd Ymgeisiol

Candidate Site Number / Nifer Safleoedd Ymgeisiol	Name of Site/Enw Safle	Nearest Settlement / Aneddiad Agosad	Proposer Name / Enw'r Cynigydd	Proposer Organisation / Sefydliad y Cynigydd	Agent Name / Enw'r Asiant	Agent Organisation / Sefydliad Asiant	Current Use / Defnydd Presenol	Proposed Use / Defnydd Arfaethedig	Site Area (Ha) / Arwynebedd Safle (Ha)	Preferred Strategy Compatibility Category / Categori Cydweddiadau Strategaeth Ddewisol
001	Land at Myrtle Meadows, Steynton / Tir yn Myrtle M	Milford Haven / Aberdaugleddau	Mr. John Greggain	L. Greggain & Co Ltd	Mr. Rob Howell	RLH Architectural Design Solutions Ltd	Agriculture / Amaethyddiaeth	Housing / Tai	3.12	Green 1
006	Land at Hayguard Hay, Steynton - option 1 / Tir yn	Milford Haven / Aberdaugleddau	Mr Ian Bannister				Agriculture / Amaethyddiaeth	Housing / Tai	2.64	Green 1
007	Land at Hayguard Hay, Steynton - option 2 / Tir yn	Milford Haven / Aberdaugleddau	Mr Ian Bannister				Agriculture / Amaethyddiaeth	Employment / Cyflogaeth	2.64	Grey
057	North of Thornton Cemetery / I'r Gogledd Thornton	Milford Haven / Aberdaugleddau	Ian Bannister				Agriculture / Amaethyddiaeth	Employment / Cyflogaeth	3.68	Green 1
069	Land at Milford Haven Golf Club, Hubberston / Tir	Milford Haven / Aberdaugleddau	Ken Davies	Milford Haven Golf Club	Mr. Fred Fishe	FB Fisher Associates	Vacant (Part of Golf Course) / Gwag (Rhan o'r Cwrs Golff)	Housing / Tai	4.78	Green 1
130	Between Liddleston and Lower Priory / Rhwng Liddest	Milford Haven / Aberdaugleddau	Richard Tree	Tree & Sons Ltd			Agriculture / Amaethyddiaeth	Housing / Tai	9.16	Amber 3
193	South of Conway Drive, Castle Pill Road, Steynton	Milford Haven / Aberdaugleddau	Matthew, Abigail, Adrian and Julian Owens		Laura Harry	Barton Willmore	Agriculture / Amaethyddiaeth	Housing / Tai	9.59	Green 1
240	East of Castle Pill Road Steynton / I'r Ddwyrain o	Milford Haven / Aberdaugleddau	Mrs Julie Morgan		Stuart Rackham	Rackham Planning Ltd	Agriculture / Amaethyddiaeth	Housing / Tai	0.78	Green 1
279	Land at Cromwell Road / Tir yn Cromwell Road	Milford Haven / Aberdaugleddau	Helen McLeod-Baikie	Pembrokeshire County Council - Property Department			Agriculture / Amaethyddiaeth	Housing / Tai	3.35	Green 2
289	Former Hakin Infants' School / Hen Ysgol Fach Haki	Milford Haven / Aberdaugleddau	Helen McLeod-Baikie	Pembrokeshire County Council - Property Department			Former School / Gwag ysgol	Housing / Tai	0.49	Green 2
292	Former Hubberston VC School, Hakin / Hen Ysgol Hub	Milford Haven / Aberdaugleddau	Helen McLeod-Baikie	Pembrokeshire County Council - Property Department			Former school / Gwag ysgol	Housing / Tai	0.90	Green 2
295	Rear of Nubian Crescent, Hakin / Wrth gefn Nubian	Milford Haven / Aberdaugleddau	Neil Jenkins, Director	Port of Milford Haven Authority	Keith Warren	Asbri Planning	Vacant / Gwag	Housing / Tai	0.58	Green 2

Candidate Sites Register / Cofrestr Safleoedd Ymgeisiol

Candidate Site Number / Nifer Safleoedd Ymgeisiol	Name of Site/Enw Safle	Nearest Settlement / Aneddiad Agosad	Proposer Name / Enw'r Cynigydd	Proposer Organisation / Sefydliad y Cynigydd	Agent Name / Enw'r Asiant	Agent Organisation / Sefydliad Asiant	Current Use / Defnydd Presenol	Proposed Use / Defnydd Arfaethedig	Site Area (Ha) / Arwynebedd Safle (Ha)	Preferred Strategy Compatibility Category / Categori Cydweddiadau Strategaeth Ddewisol
296	Adjacent to Talbot Timber, Hubberston / Cyfagos at	Milford Haven / Aberdaugleddau	Helen McLeod-Baikie	Pembrokeshire County Council - Property Department			Agriculture / Amaethyddiaeth	Employment / Cyflogaeth	2.71	Grey
304	West of Green Close, Thornton Hall, Steynton / I'r	Milford Haven / Aberdaugleddau	Helen McLeod-Baikie	Pembrokeshire County Council - Property Department			Agriculture / Amaethyddiaeth	Housing / Tai	3.70	Green 2
330	West of Gorsewood Drive, Hakin / I'r Gorllewin o G	Milford Haven / Aberdaugleddau	Neil Jenkins, Development Director	Port of Milford Haven Authority	Keith Warren	Asbri Planning	Post Offices, Coastguard Operations, Listed Fort / Swyddfeydd Post, Gweithrediannau Gwylwyr y Glannau, Caer Cofrestredig	Housing / Tai	5.94	Green 2
334	Land at Castle Pill / Tir yn Castle Pill	Milford Haven / Aberdaugleddau	Neil Jenkins, Development Director	Port of Milford Haven Authority	Keith Warren	Asbri Planning	Vacant previously developed port land / Tir porthladd wag wedi'l ddatblygu'n gynt	Mixed Use - Housing, Employment, Retail, Boat Yard, Leisure / Defnydd Cymysg - Tai, cyflogaeth, manwerthu, iard cwch a hamdden	2.74	Grey/Green
361	Milford Haven public transport interchange / Cyfne	Milford Haven / Aberdaugleddau	Mr Ceri Rees	Pembrokeshire County Council - Transport Department			Train Station / Gorsaf Trenau	Transport Interchange / Cyfnewidfa cludiant	0.64	Grey
453	West of Fort Rise, Hakin / I'r Gorllewin o Fort Ri	Milford Haven / Aberdaugleddau	Neil Jenkins	Milford Haven Port Authority	Keith Warren	Asbri Planning	Vacant / Gwag	Housing / Tai	2.51	Green 1
456	Former Hakin Junior School / Hen Ysgol Iau Hakin	Milford Haven / Aberdaugleddau	Helen McLeod-Baikie	Pembrokeshire County Council - Property Department			Former school / Gwag ysgol	Housing / Tai	1.46	Green 2

Candidate Sites Register / Cofrestr Safleoedd Ymgeisiol

Candidate Site Number / Nifer Safleoedd Ymgeisiol	Name of Site/Enw Safle	Nearest Settlement / Aneidiad Agosad	Proposer Name / Enw'r Cynigydd	Proposer Organisation / Sefydliad y Cynigydd	Agent Name / Enw'r Asiant	Agent Organisation / Sefydliad Asiant	Current Use / Defnydd Presenol	Proposed Use / Defnydd Arfaethedig	Site Area (Ha) / Arwynebedd Safle (Ha)	Preferred Strategy Compatibility Category / Categori Cydweddiadau Strategaeth Ddewisol
144	Adjacent to Milton Meadows / Cyfagos Milton Meadow	Milton	Lesley & Antony Davies	Hayston Development and Planning Ltd	Andrew Vaughan-Harries	Hayston Development and Planning Ltd	Agriculture / Amaethyddiaeth	Housing / Tai	2.58	Amber 2
145	North of Milton Manor / I'r Gogledd Milton Manor	Milton	Lesley & Antony Davies		Andrew Vaughan-Harries	Hayston Development and Planning Ltd	Garden / Gardd	Housing / Tai	0.97	Amber 2

Candidate Sites Register / Cofrestr Safleoedd Ymgeisiol

Candidate Site Number / Nifer Safleoedd Ymgeisiol	Name of Site/Enw Safle	Nearest Settlement / Aneddiad Agosad	Proposer Name / Enw'r Cynigydd	Proposer Organisation / Sefydliad y Cynigydd	Agent Name / Enw'r Asiant	Agent Organisation / Sefydliad Asiant	Current Use / Defnydd Presenol	Proposed Use / Defnydd Arfaethedig	Site Area (Ha) / Arwynebedd Safle (Ha)	Preferred Strategy Compatibility Category / Categori Cydweddiadau Strategaeth Ddewisol
033	North of Highfield Park & Parc Roberts / I'r Gogle	Narberth / Arberth	RP & EM Harries				Agriculture / Amaethyddiaeth	Housing / Tai	4.72	Green 2
047	North of Maes-yr-Awel / I'r Gogledd Maes-yr-Awel	Narberth / Arberth	Mr D. Shakesby		Mr Aaron Mills		Agriculture and domestic / Amaethyddol a cartref	Housing / Tai	0.97	Green 1
104	Adjacent to Rushacre Enterprise Park Extension / C	Narberth / Arberth	Mr & Mrs G James		Howard Eynon	H. R. Eynon, Chartered Surveyor	Agriculture / Amaethyddiaeth	Employment / Cyflogaeth	1.95	Grey
105	North West of Landsker Lane / I'r gogledd-orllewin	Narberth / Arberth	Mr & Mrs G James		Howard Eynon	H. R. Eynon, Chartered Surveyor	Agriculture / Amaethyddiaeth	Housing / Tai	2.68	Green 1
161	East of Plas Grove / I'r Ddwyrain o Plas Grove	Narberth / Arberth	Mrs N M Hart		Andrew Vaughan-Harries	Hayston Development and Planning Ltd	Agriculture / Amaethyddiaeth	Housing / Tai	0.44	Green 1
246	Adjacent to Crosswood, Cox Hill / Cyfagos at Cross	Narberth / Arberth	Mr Nigel Vaughan		Andrew Vaughan-Harries	Hayston Development and Planning Ltd	Agriculture / Amaethyddiaeth	Holiday Accommodation / Lety Gwyliau	3.07	Grey
247	Adjacent to Crosswood, Cox Hill / Cyfagos at Cross	Narberth / Arberth	Mr Nigel Vaughan		Andrew Vaughan-Harries	Hayston Developments and Planning Ltd	Agriculture / Amaethyddiaeth	Holiday Accommodation / Lety Gwyliau	0.52	Green 1
288	Former Narberth School / Hen Ysgol Arberth	Narberth / Arberth	Helen McLeod-Baikie	Pembrokeshire County Council - Property Department			Former school / Gwag ysgol	Mixed Use - Housing, Employment, Retail/Food and Drink, Community / Defnydd Cymysg - Tai, cyflogaeth, manwerthu, bwyd a diod a chymuned	0.24	Grey/Green
457	Haverfordwest to Narberth - Shared use path / Hwlf	Narberth / Arberth	Mr Ceri Rees	Pembrokeshire County Council - Transport Department			Existing Public Rights of Way (PRoW) and quiet lanes / Hawliau Tramwy Cyhoeddus presennol a Lonydd Tawel	Shared use path / Llwybr defnydd a rennir	2.08	Grey

Candidate Sites Register / Cofrestr Safleoedd Ymgeisiol

Candidate Site Number / Nifer Safleoedd Ymgeisiol	Name of Site/Enw Safle	Nearest Settlement / Aneddiad Agosad	Proposer Name / Enw'r Cynigydd	Proposer Organisation / Sefydliad y Cynigydd	Agent Name / Enw'r Asiant	Agent Organisation / Sefydliad Asiant	Current Use / Defnydd Presenol	Proposed Use / Defnydd Arfaethedig	Site Area (Ha) / Arwynebedd Safle (Ha)	Preferred Strategy Compatibility Category / Categori Cydweddiadau Strategaeth Ddewisol
028	Land at Well Park Caravan Site / Tir yn safle cara	New Hedges	Mr. David Nash	Well Park Caravans			Holiday Accommodation / Llety gwyliau	Housing / Tai	0.55	Amber 3
153	South and West of Park House Court / I'r de a'r go	New Hedges	Messrs P, PT & C Parker		Andrew Vaughan-Harries	Hayston Development and Planning Ltd	Grassland / Glaswelltir	Specialist and Supported Residential Accommodation / Llety Preswyl Arbenigol a Llety a Chymorth	3.70	Grey
154	North of Park House Court / I'r Gogledd Park House	New Hedges	New Hedges	Messrs P, PT & C Parker	Andrew Vaughan-Harries	Hayston Development and Planning Ltd	Agriculture / Amaethyddiaeth	Mixed Use - Housing, Hospital Expansion, Hotel, Food Retail/Pub / Defnydd Cymysg - Tai, ehangu ysbyty, gwesty, bwyd, manwerthu a thafarn	2.44	Grey/Amber
311	Adjacent to Park House Court Nursing Home / Cyfago	New Hedges	Simon Jehu	The Jehu Group	Keith Warren	Asbri Planning	Pasture / Porfa	Housing / Tai	3.54	Red 3
366	West of Twy Cross Roundabout / I'r Gorllewin o Twy	New Hedges	Mrs M. Brown & Mrs M. Bradley		Alfred Bradley		Grazing (sheep) / Pori (defaid)	Housing / Tai	8.51	Amber 3
367	West of Twy Cross Roundabout / I'r Gorllewin o Twy	New Hedges	Mrs M. Brown & Mrs M. Bradley		Alfred Bradley		Grazing (sheep) / Pori (defaid)	Leisure / Hamdden	8.51	Grey
368	West of Twy Cross Roundabout / I'r Gorllewin o Twy	New Hedges	Mrs M. Brown & Mrs M. Bradley		Alfred Bradley		Grazing (sheep) / Pori (defaid)	Employment / Cyflogaeth	8.51	Grey

Candidate Sites Register / Cofrestr Safleoedd Ymgeisiol

Candidate Site Number / Nifer Safleoedd Ymgeisiol	Name of Site/Enw Safle	Nearest Settlement / Aneddiad Agosad	Proposer Name / Enw'r Cynigydd	Proposer Organisation / Sefydliad y Cynigydd	Agent Name / Enw'r Asiant	Agent Organisation / Sefydliad Asiant	Current Use / Defnydd Presenol	Proposed Use / Defnydd Arfaethedig	Site Area (Ha) / Arwynebedd Safle (Ha)	Preferred Strategy Compatibility Category / Categori Cydweddiadau Strategaeth Ddewisol
121	Rear of Tynewydd / Wrth gefn Tynewydd	Newchapel / Capel Newydd	Mrs. K.D Hennessy				Agriculture / Amaethyddiaeth	Housing / Tai	0.60	Green 1

Candidate Sites Register / Cofrestr Safleoedd Ymgeisiol

Candidate Site Number / Nifer Safleoedd Ymgeisiol	Name of Site/Enw Safle	Nearest Settlement / Aneddiad Agosad	Proposer Name / Enw'r Cynigydd	Proposer Organisation / Sefydliad y Cynigydd	Agent Name / Enw'r Asiant	Agent Organisation / Sefydliad Asiant	Current Use / Defnydd Presenol	Proposed Use / Defnydd Arfaethedig	Site Area (Ha) / Arwynebedd Safle (Ha)	Preferred Strategy Compatibility Category / Categori Cydweddiadau Strategaeth Ddewisol
016	Land at Barnlake Point / Tir yn Barnlake Point	Neyland		South Meadow Homes Ltd	Mr Guy Thomas	Guy Thomas LLP	Vacant / Gwag	Housing / Tai	1.84	Amber 3
108	Between A477 & B4325 / Rhwng A477 a B4325	Neyland	Mr Peter Williams				Agriculture / Amaethyddiaeth	Un-decided / Amhenderfynol	13.18	Grey
194	North of Barnlake Point / I'r Gogledd Barnlake Poi	Neyland	Yacht Haven Ltd		Andrew Vaughan-Harries	Hayston Development and Planning Ltd	Agriculture / Amaethyddiaeth	Mixed Use - Housing and Employment / Defnydd Cymysg - Tai a chyflogaeth	5.76	Grey/Amber
261	North of Mount Pleasant / I'r Gogledd Mount Pleasa	Neyland	Helen McLeod-Baikie	Pembrokeshire County Council - Property Department			Vacant / Gwag	Housing / Tai	0.44	Red 3
385	East of Poppy Drive / I'r Ddwyrain o Poppy Drive	Neyland		Vaughan Trust	Owen & Owen	Owen & Owen	Agriculture / Amaethyddiaeth	Housing / Tai	3.39	Green 2

Candidate Sites Register / Cofrestr Safleoedd Ymgeisiol

Candidate Site Number / Nifer Safleoedd Ymgeisiol	Name of Site/Enw Safle	Nearest Settlement / Aneddiad Agosad	Proposer Name / Enw'r Cynigydd	Proposer Organisation / Sefydliad y Cynigydd	Agent Name / Enw'r Asiant	Agent Organisation / Sefydliad Asiant	Current Use / Defnydd Presenol	Proposed Use / Defnydd Arfaethedig	Site Area (Ha) / Arwynebedd Safle (Ha)	Preferred Strategy Compatibility Category / Categori Cydweddiadau Strategaeth Ddewisol
370	Land at Pelcomb Drive / Tir yn Pelcomb Drive	Pelcomb Cross	Stephen George				Vacant / Gwag	Housing / Tai	0.13	Amber 1

Candidate Sites Register / Cofrestr Safleoedd Ymgeisiol

Candidate Site Number / Nifer Safleoedd Ymgeisiol	Name of Site/Enw Safle	Nearest Settlement / Aneddiad Agosad	Proposer Name / Enw'r Cynigydd	Proposer Organisation / Sefydliad y Cynigydd	Agent Name / Enw'r Asiant	Agent Organisation / Sefydliad Asiant	Current Use / Defnydd Presenol	Proposed Use / Defnydd Arfaethedig	Site Area (Ha) / Arwynebedd Safle (Ha)	Preferred Strategy Compatibility Category / Categori Cydweddiadau Strategaeth Ddewisol
014	North of Gibbas Way / I'r Gogledd Gibbas Way	Pembroke / Penfro	Mrs. Carol Jenkins	South Meadow Homes	Mr. Guy Thomas FRICS	Guy Thomas and Co.	Grazing / Tir Pori	Housing / Tai	2.86	Green 2
035	Adjacent to Grove Gardens / Cyfagos at Grove Garde	Pembroke / Penfro	Mr & Mrs. RJ & H Parnell				Grazing (horses) / Pori (ceffylau)	Housing / Tai	0.35	Green 1
043	Between St Daniels Hill & Norgans Hill / Rhwng St	Pembroke / Penfro	Mrs. Beryl Hay & Mrs. Margaret Jones		Shona & Paul Hay		Agriculture / Amaethyddiaeth	Housing / Tai	8.14	Green 1
079	Land at St Georges Meadow, Fourth Lane / I'r de-or	Pembroke / Penfro	Mr J and Mrs A Thomas-Ferrand		Andrew Vaughan-Harries	Hayston Development and Planning Ltd	Agriculture / Amaethyddiaeth	Housing / Tai	1.82	Green 1
087	Land at Slothy Mill, Well Hill / Tir yn Slothy Mil	Pembroke / Penfro	Mr. Peter Parnell	Millstone Retreat Holidays			Agriculture / Amaethyddiaeth	Housing / Tai	0.42	Green 1
095	Adjacent to Rose Valley, Lower Lamphey Road / Cyfa	Pembroke / Penfro	Mr. LT & Miss. JM Smith				Agriculture / Amaethyddiaeth	Housing / Tai	1.45	Green 1
096	Adjacent to Paperchase, Castle View / Cyfagos at P	Pembroke / Penfro	Katie Collins				Rented Dwelling / Anedd Rhent	Housing / Tai	0.10	Amber 1
109	Plot 1, Golden Brake	Pembroke / Penfro	Marc Goode				Vacant / Gwag	Housing / Tai	0.21	Amber 3
115	North of Priory Farm, Monkton / I'r Gogledd Priory	Pembroke / Penfro	Mr & Mrs. W Jenkins				Grazing & Storage / Pori a Storio	Housing / Tai	2.96	Green 2
116	West of Priory Farm, Monkton / I'r Gorllewin o Pri	Pembroke / Penfro	Mrs. Lydia Gibbs				Housing & Grazing / Tai a phori	Housing / Tai	5.45	Green 2
117	Land at Long Mains, Monkton / Tir yn Long Mains, M	Pembroke / Penfro	Mr & Mrs. W Jenkins				Housing under construction / Tai sy'n cael ei adeiladu	Housing / Tai	0.86	Green 2
119	North of Railway Station, Lower Lamphey Road / I'r	Pembroke / Penfro	Mr & Mrs. W Jenkins				Vacant Storage Yard / Iard storfa wag	Housing / Tai	0.35	Green 2
122	Land at Fleet Street, Pennar / Tir yn Fleet Street	Pembroke / Penfro	Leanne Hill & Jason Woodward		Andrew Vaughan-Harries	Hayston Development and Planning Ltd	Agriculture / Amaethyddiaeth	Housing / Tai	0.68	Green 1
131	Between Grove Hill and South Down / Rhwng Grove Hi	Pembroke / Penfro	Richard Tree	Tree & Sons Ltd			Flytipping / Tipio sbwriel	Housing / Tai	0.59	Green 1
148	Adjacent to A477, Buttermilk Lane / Cyfagos at A47	Pembroke / Penfro	Mr A Nicholas		Andrew Vaughan-Harries	Hayston Development and Planning Ltd	Former inert landfill site / Safle tirlenwi anadweithiol blaenorol	Gypsy Site / Safleoedd Sipsiwn-Teithwyr	4.69	Grey
167	Between Golden Brake & Buttermilk Lane / Rhwng Gol	Pembroke / Penfro	Sir David Meyrick Trust Estate	Owen and Owen	Andrew Vaughan-Harries	Hayston Development and Planning Ltd	Agriculture / Amaethyddiaeth	Housing / Tai	9.60	Green 1

Candidate Site Number / Nifer Safleoedd Ymgeisiol	Name of Site/Enw Safle	Nearest Settlement / Aneddiad Agosad	Proposer Name / Enw'r Cynigydd	Proposer Organisation / Sefydliad y Cynigydd	Agent Name / Enw'r Asiant	Agent Organisation / Sefydliad Asiant	Current Use / Defnydd Presenol	Proposed Use / Defnydd Arfaethedig	Site Area (Ha) / Arwynebedd Safle (Ha)	Preferred Strategy Compatibility Category / Categori Cydweddiadau Strategaeth Ddewisol
174	Adjacent to Golden Ridge, Golden Lane / Cyfagos at	Pembroke / Penfro	Mr. A Buckley				Garden / Gardd	Specialist and Supported Residential Accommodation / Llety Preswyl Arbenigol a Llety a Chymorth	0.95	Grey
175	Adjacent to Golden Ridge, Golden Lane / Cyfagos at	Pembroke / Penfro	Mr. A Buckley				Garden / Gardd	Retirement Housing / Llety ymddeol	0.95	Green 1
281	Land at Eastgate Centre / Tir yn Eastgate Centre	Pembroke / Penfro	Helen McLeod-Baikie	Pembrokeshire County Council - Property Department			Former school / Gwag ysgol	Mixed Use - Housing, Employment and Retail / Defnydd Cymysg - Tai, cyflogaeth a manwerthu	0.22	Grey/Green
302	South east of Southlands, St. Daniels Hill / I'r d	Pembroke / Penfro	Helen McLeod-Baikie	Pembrokeshire County Council - Property Department			Agriculture / Amaethyddiaeth	Housing / Tai	0.64	Green 1
308	South Quay	Pembroke / Penfro	Helen McLeod-Baikie	Pembrokeshire County Council - Property Department			Derelict/vacant buildings, public conveniences, car park, advertising hoardings, open space Adeiladu diffaith / gwag, cyfleusterau cyhoeddus, maes parcio, arddangosfeydd hysbysebu, man agored	Mixed Use - Housing, Employment, Retail/Food and Drink, Leisure, Civic / Defnydd Cymysg - Tai, cyflogaeth, manwerthu / bwyd a diod a dinesig	0.50	Grey/Green
352	B4320 Monkton re-alignment / Ail-alinio B4320 Monk	Pembroke / Penfro	Mr Ceri Rees	Pembrokeshire County Council - Transport Department			Road / Ffordd	Re-aligned Road / Ffordd adlinio	0.22	Grey

Candidate Site Number / Nifer Safleoedd Ymgeisiol	Name of Site/Enw Safle	Nearest Settlement / Aneddiad Agosad	Proposer Name / Enw'r Cynigydd	Proposer Organisation / Sefydliad y Cynigydd	Agent Name / Enw'r Asiant	Agent Organisation / Sefydliad Asiant	Current Use / Defnydd Presenol	Proposed Use / Defnydd Arfaethedig	Site Area (Ha) / Arwynebedd Safle (Ha)	Preferred Strategy Compatibility Category / Categori Cydweddiadau Strategaeth Ddewisol
353	Pembroke Community Regeneration Project Phase 1 (B)	Pembroke / Penfro	Mr Ceri Rees	Pembrokeshire County Council-Transport Department			Agriculture / Amaethyddiaeth	Road / Ffordd	1.37	Grey
356	Well Hill improvement / Well Hill gwelliant	Pembroke / Penfro	Mr Ceri Rees	Pembrokeshire County Council-Transport Department			Road / Ffordd	Re-aligned Road / Ffordd adlinio	0.13	Grey
373	East of The Glen, Lower Lamphey Road / I'r Ddwyrain	Pembroke / Penfro	R, M.A & M.F Phillips		Anthony Owen	Owen & Owen	Agriculture / Amaethyddiaeth	Housing / Tai	1.42	Green 1
401	Land at Catshole Quarry, Monkton / Tir yn Catshole	Pembroke / Penfro	Mr Wyn Jenkins				Disused Quarry / Cwarel Gwag	Mixed Use - Leisure, Recreation, Maritime / Defnydd Cymysg - Hamdden, adloniant a morwrol	4.33	Grey
402	East of Green Haven, Monkton / I'r Ddwyrain o Gree	Pembroke / Penfro	Mrs Lydia Gibbs				Associated with neighbouring building site / Cysylltiedig a safle adeiladu cymdogol	Housing / Tai	0.81	Green 1
403	Between Castle Quarry & Pembroke Millpond / Rhwng	Pembroke / Penfro	Mrs Lydia Gibbs				Grazing and Storage / Tir Pori a storfan	Leisure / Hamdden	8.40	Grey
404	Land at Rock Cottage, Monkton / Tir yn Rock Cottag	Pembroke / Penfro	Mr Wyn Jenkins				Former Cottage / Gwag Tai	Tea Room or Ice Cream Parlour or Holiday Accomodation / Ystafell te neu barlwr hufen iâ neu lety gwyliau	0.21	Grey
409	South West of Grove Way / I'r de-orllewin o Grove	Pembroke / Penfro	Mr & Mrs Lomas				Agriculture / Amaethyddiaeth	Housing / Tai	1.02	Green 1
410	South of Grove Way / I'r Dde o Grove Way	Pembroke / Penfro	Mr & Mrs Lomas				Agriculture / Amaethyddiaeth	Housing / Tai	1.17	Green 1
411	South West of Southlands St.Daniels Hill / I'r de-	Pembroke / Penfro	Mr & Mrs Lomas				Agriculture / Amaethyddiaeth	Housing / Tai	0.88	Green 1

Candidate Sites Register / Cofrestr Safleoedd Ymgeisiol

Candidate Site Number / Nifer Safleoedd Ymgeisiol	Name of Site/Enw Safle	Nearest Settlement / Aneidiad Agosad	Proposer Name / Enw'r Cynigydd	Proposer Organisation / Sefydliad y Cynigydd	Agent Name / Enw'r Asiant	Agent Organisation / Sefydliad Asiant	Current Use / Defnydd Presenol	Proposed Use / Defnydd Arfaethedig	Site Area (Ha) / Arwynebedd Safle (Ha)	Preferred Strategy Compatibility Category / Categori Cydweddiadau Strategaeth Ddewisol
430	North West of Priory Farm Monkton / I'r gogledd-or	Pembroke / Penfro	Marc Scourfield				Grazing / Tir Pori	Housing / Tai	0.43	Amber 3
431	Land at Ambyth, Monkton / Tir yn Ambyth, Monkton	Pembroke / Penfro	Paul Johnson				Garden / Gardd	Housing / Tai	0.34	Green 2

Candidate Sites Register / Cofrestr Safleoedd Ymgeisiol

Candidate Site Number / Nifer Safleoedd Ymgeisiol	Name of Site/Enw Safle	Nearest Settlement / Aneddiad Agosad	Proposer Name / Enw'r Cynigydd	Proposer Organisation / Sefydliad y Cynigydd	Agent Name / Enw'r Asiant	Agent Organisation / Sefydliad Asiant	Current Use / Defnydd Presenol	Proposed Use / Defnydd Arfaethedig	Site Area (Ha) / Arwynebedd Safle (Ha)	Preferred Strategy Compatibility Category / Categori Cydweddiadau Strategaeth Ddewisol
013	Land at Hampshire Drive / Tir yn Hampshire Drive	Pembroke Dock / Doc Penfro	Mr. Guy Thomas FRICS	Guy Thomas and Co.			Vacant / Gwag	Housing / Tai	1.12	Green 2
024	Asda supermarket / Archfarchnad Asda	Pembroke Dock / Doc Penfro		Asda Stores Limited	Katherine Sneedan	Jigsaw Planning Limited	Retail / Adwerthu	Retail / Adwerthu	0.35	Grey
045	South of Munro Court, Ferry Lane / I'r Dde o Munro	Pembroke Dock / Doc Penfro	William J Edwards				Agriculture / Amaethyddiaeth	Housing / Tai	2.79	Green 1
074	Land at Sycamore Woods - Upper Site / Tir yn Sycam	Pembroke Dock / Doc Penfro	Gearoid Hunt	Celtic Homes (Properties) Ltd	Andrew Vaughan-Harries	Hayston Development and Planning Ltd	Agriculture / Amaethyddiaeth	Housing / Tai	0.36	Green 1
075	Land at Sycamore Woods - Lower Site / Tir yn Sycam	Pembroke Dock / Doc Penfro	Mr & Mrs Paul & Gayle Butland		Andrew Vaughan-Harries	Hayston Development and Planning Ltd	Agriculture / Amaethyddiaeth	Housing / Tai	0.54	Green 1
150	West of Stranraer Road, Pennar / I'r Gorllewin o S	Pembroke Dock / Doc Penfro	Clive James		Chris Kimpton	ckplanning International	Agriculture / Amaethyddiaeth	Housing / Tai	1.99	Green 1
151	Adjacent to Ridge View Close, Pennar / Cyfagos at	Pembroke Dock / Doc Penfro	Clive James		Chris Kimpton	ckplanning International	Agriculture / Amaethyddiaeth	Housing / Tai	1.64	Green 1
152	South of Stranraer Road, Pennar / I'r Dde o Stranr	Pembroke Dock / Doc Penfro	Clive James		Chris Kimpton	ckplanning International	Agriculture / Amaethyddiaeth	Housing / Tai	1.55	Green 1
280	Land at Cleddau Bridge Business Park / Tir yn Cled	Pembroke Dock / Doc Penfro	Helen McLeod-Baikie	Pembrokeshire County Council - Property Department			Car park, grazing and scrub land / Maes parcio, pori a phrysgwydd	Employment / Cyflogaeth	7.22	Grey
303	Between Grove Street & Fleet Street Pennar / Rhwng	Pembroke Dock / Doc Penfro	Helen McLeod-Baikie	Pembrokeshire County Council - Property Department			Agriculture / Amaethyddiaeth	Housing / Tai	0.43	Green 1
306	Pier Road & Stockwell Road / Pier Road ac Stockwel	Pembroke Dock / Doc Penfro	Helen McLeod-Baikie	Pembrokeshire County Council - Property Department			Vacant / Gwag	Employment / Cyflogaeth	0.56	Grey

Candidate Site Number / Nifer Safleoedd Ymgeisiol	Name of Site/Enw Safle	Nearest Settlement / Aneddiad Agosad	Proposer Name / Enw'r Cynigydd	Proposer Organisation / Sefydliad y Cynigydd	Agent Name / Enw'r Asiant	Agent Organisation / Sefydliad Asiant	Current Use / Defnydd Presenol	Proposed Use / Defnydd Arfaethedig	Site Area (Ha) / Arwynebedd Safle (Ha)	Preferred Strategy Compatibility Category / Categori Cydweddiadau Strategaeth Ddewisol
307	West of The Market, Merrick Owen Way / I'r Gorllew	Pembroke Dock / Doc Penfro	Helen McLeod-Baikie	Pembrokeshire County Council - Property Department			Vacant / Gwag	Mixed Use - Housing, Employment, Retail/Food and Drink, Leisure / Defnydd Cymysg - Tai, cyflogaeth, manwerthu, bwyd a diod a hamdden	0.71	Grey/Green
321	SPGC site 1 – 3rd hole and part of 16th hole on go	Pembroke Dock / Doc Penfro	John Parsons	South Pembrokeshire Golf Club			Leisure - Golf Course / Hamdden – Cwrs Golff	Housing or Holiday accomodation / Tai neu lety gwyliau	3.18	Amber 3
322	SPGC site 2 – North of 15th hole / SPGC safle 2 –	Pembroke Dock / Doc Penfro	John Parsons	South Pembrokeshire Golf Club			Leisure - Golf Course / Hamdden – Cwrs Golff	Holiday Accomodation / Lety Gwyliau	1.13	Grey
323	SPGC site 3 – Adjacent to car park and Chapel Road	Pembroke Dock / Doc Penfro	John Parsons	South Pembrokeshire Golf Club			Leisure - Golf Course / Hamdden – Cwrs Golff	Housing / Tai	0.25	Green 1
324	SPGC site 4 – Between the 10th fairway of the golf	Pembroke Dock / Doc Penfro	John Parsons	South Pembrokeshire Golf Club			Leisure - Golf Course and scrubland / Hamdden – Cwrs Golff a Phrysgwydd	Holiday Accomodation / Lety Gwyliau	1.48	Grey
325	SPGC site 5 – Between the 7th hole of the golf cou	Pembroke Dock / Doc Penfro	John Parsons	South Pembrokeshire Golf Club			Leisure - Golf Course and scrubland / Hamdden – Cwrs Golff a Phrysgwydd	Housing / Tai	0.45	Green 1
326	SPGC site 6 – Between the 7th fairway of the golf	Pembroke Dock / Doc Penfro	John Parsons	South Pembrokeshire Golf Club			Leisure - Golf Course and scrubland / Hamdden – Cwrs Golff a Phrysgwydd	Mixed Use - Housing and school parking / Defnydd Cymysg - Tai a pharcio'r ysgol	0.79	Green 1

Candidate Site Number / Nifer Safleoedd Ymgeisiol	Name of Site/Enw Safle	Nearest Settlement / Aneidiad Agosad	Proposer Name / Enw'r Cynigydd	Proposer Organisation / Sefydliad y Cynigydd	Agent Name / Enw'r Asiant	Agent Organisation / Sefydliad Asiant	Current Use / Defnydd Presenol	Proposed Use / Defnydd Arfaethedig	Site Area (Ha) / Arwynebedd Safle (Ha)	Preferred Strategy Compatibility Category / Categori Cydweddiadau Strategaeth Ddewisol
327	SPGC site 7 – Land adjoining the access lane to go	Pembroke Dock / Doc Penfro	John Parsons	South Pembrokeshire Golf Club			Leisure - Golf Course / Hamdden – Cwrs Golff	Holiday Accommodation / Lety Gwyliau	1.00	Grey
337	Land at Criterion Way / Tir yn Criterion Way	Pembroke Dock / Doc Penfro	Neil Jenkins, Development Director	Port of Milford Haven	Keith Warren	Asbri Planning	Vacant previously developed port land / Tir porthladd wag wedi'i ddatblygu'n gynt	Mixed Use - Employment, leisure, retail, food and drink / Defnydd Cymysg - Cyflogaeth, hamdden, manwerthu a bwyd a diod	1.68	Grey
342	Land at Kingswood, south of London Road / Tir yn K	Pembroke Dock / Doc Penfro	Neil Jenkins, Development Director	Port of Milford Haven	Keith Warren	Asbri Planning	Former employment / Safle cyflogaeth flaenorol	Mixed Use - Provision for Non B Class Uses, including Retailing, Food and Drink and a Care Facility / Defnydd Cymysg - Darpariaeth ar gyfer defnydd heb fod defnyddiaeth ddosbarth B, gan gynnwys manwerthu, bwyd a diod a chyfleuster gofal	2.33	Grey
362	Pembroke Dock train station car park extension / E	Pembroke Dock / Doc Penfro	Mr Ceri Rees	Pembrokeshire County Council-Transport Department			Vacant / Gwag	Car park extension to serve train station / Estyniad maes parcio i wasanaethu orsaf drenau	0.30	Grey

Candidate Sites Register / Cofrestr Safleoedd Ymgeisiol

Candidate Site Number / Nifer Safleoedd Ymgeisiol	Name of Site/Enw Safle	Nearest Settlement / Aneddiad Agosad	Proposer Name / Enw'r Cynigydd	Proposer Organisation / Sefydliad y Cynigydd	Agent Name / Enw'r Asiant	Agent Organisation / Sefydliad Asiant	Current Use / Defnydd Presenol	Proposed Use / Defnydd Arfaethedig	Site Area (Ha) / Arwynebedd Safle (Ha)	Preferred Strategy Compatibility Category / Categori Cydweddiadau Strategaeth Ddewisol
377	Land at Warrior Way / Tir yn Warrior Way	Pembroke Dock / Doc Penfro		Sir David Meyrick Trust Estate	Owen & Owen	Owen & Owen	Agriculture / Amaethyddiaeth	Employment / Cyflogaeth	6.49	Grey
444	St Patricks Field Play Area Pennar / Maes St Patri	Pembroke Dock / Doc Penfro	Cllr G Manning				Playing Field / Maes Chwarae	Protect existing use / Amddifyn defnydd presennol	0.58	Grey
445	Land at Western Way & Criterion Way / Tir yn Weste	Pembroke Dock / Doc Penfro	Cllr G Manning				Vacant and Car Park / Gwag ac Maes Parcio	Mixed Use - Housing, Employment, Retail/Food and Drink, Leisure/ Defnydd Cymysg - Tai, cyflogaeth, manwerthu, bwyd a diod a hamdden	3.81	Grey/Green
446	The river estuary frontage between Pier Road & Wes	Pembroke Dock / Doc Penfro	Cllr G Manning				Vacant and Open Space / Tir wag a Lle Agored	Leisure / Hamdden	0.79	Grey
447	East of King Street / I'r Ddwyrain o King Street	Pembroke Dock / Doc Penfro	Cllr G Manning				Vacant / Gwag	Open Space / Mannau Agored	0.26	Grey
448	Play Area, Bush Street / Ardal Chwarae, Bush Stree	Pembroke Dock / Doc Penfro	Cllr G Manning				Youth Club Play Area / Ardal Chwarae Clwb Ieuenctid	Open Space / Mannau Agored	0.80	Grey
449	Bush Camp Sports Ground / Cae Chwaraeon Gwersyll B	Pembroke Dock / Doc Penfro	Cllr G Manning				Sports Ground / Maes Chwaraeon	Protect existing use / Amddifyn defnydd presennol	3.04	Grey

Candidate Sites Register / Cofrestr Safleoedd Ymgeisiol

Candidate Site Number / Nifer Safleoedd Ymgeisiol	Name of Site/Enw Safle	Nearest Settlement / Aneddiad Agosad	Proposer Name / Enw'r Cynigydd	Proposer Organisation / Sefydliad y Cynigydd	Agent Name / Enw'r Asiant	Agent Organisation / Sefydliad Asiant	Current Use / Defnydd Presenol	Proposed Use / Defnydd Arfaethedig	Site Area (Ha) / Arwynebedd Safle (Ha)	Preferred Strategy Compatibility Category / Categori Cydweddiadau Strategaeth Ddewisol
030	Between Fourwinds Ln, A4139 and School Ln / Rhwng	Penally / Penalun	Collins	Collins Building Contractors	Rob Collins	RPC Design & Architecture	Agriculture / Amaethyddiaeth	Housing / Tai	2.77	Green 1
076	North of former night club / I'r gogledd o glwb no	Penally / Penalun	Mike & Conor Keohane		Andrew Vaughan-Harries	Hayston Development and Planning Ltd	Former Night Club Car Park and Grazing (Horse) / Hen Parc Ceir Clwb Nos a Tir Pori (Ceffyl)	Mixed Use - Hotel, Restaurant, Food and Drink, Retail / Defnydd Cymysg - Gwesty, bwyty, bwyd a diod a manwerthu	2.61	Grey
083	Adjacent to Hazelwood, Holloway Hill / Cyfagos at	Penally / Penalun	Mr Charles Davies	Heatherton World of Activities	Andrew Vaughan-Harries	Hayston Development and Planning Ltd	Garden and storage / Gardd a storfan	Housing / Tai	0.06	Amber 1
181	Land at Penally Heights / Tir yn Penally Heights	Penally / Penalun	South Meadow Homes Ltd				Vacant / Gwag	Housing / Tai	1.28	Green 2
255	North of The Paddock / I'r Gogledd The Paddock	Penally / Penalun	Mr C Letchworth		Phil Davies	Gerald Blain Associates	Agriculture / Amaethyddiaeth	Housing / Tai	0.29	Green 2
256	Opposite Causeway Cottages / Cyferbyn â Causeway C	Penally / Penalun	Mr C Letchworth		Phil Davies	Gerald Blain Associates	Agriculture / Amaethyddiaeth	Housing / Tai	1.02	Green 1
257	Extension to North of The Paddock / Estyniad i Ogl	Penally / Penalun	Mr C Letchworth		Phil Davies	Gerald Blain Associates	Agriculture / Amaethyddiaeth	Housing / Tai	1.32	Green 2
376	South of Holloway Hill / I'r Dde o Holloway Hill	Penally / Penalun		Letchworth Trust	Owen & Owen	Owen & Owen	Agriculture / Amaethyddiaeth	Housing / Tai	1.71	Green 1
388	Adjacent to Hill Farm / Cyfagos at Hill Farm	Penally / Penalun	Mike Clark		Defan Hughes		Garden / Gardd	Housing / Tai	0.03	Amber 1
389	Adjacent to Eden House / Cyfagos at Eden House	Penally / Penalun	Mike Clark		Defan Hughes		Vacant / Gwag	Housing / Tai	0.21	Green 1

Candidate Sites Register / Cofrestr Safleoedd Ymgeisiol

Candidate Site Number / Nifer Safleoedd Ymgeisiol	Name of Site/Enw Safle	Nearest Settlement / Aneddiad Agosad	Proposer Name / Enw'r Cynigydd	Proposer Organisation / Sefydliad y Cynigydd	Agent Name / Enw'r Asiant	Agent Organisation / Sefydliad Asiant	Current Use / Defnydd Presenol	Proposed Use / Defnydd Arfaethedig	Site Area (Ha) / Arwynebedd Safle (Ha)	Preferred Strategy Compatibility Category / Categori Cydweddiadau Strategaeth Ddewisol
019	Land at Coppins Park / Tir yn Coppins Park	Pentlepoir	Mrs. Marilyn Hay				Agriculture / Amaethyddiaeth	Housing / Tai	0.49	Green 1
029	South of Laubobange / I'r Dde o Laubobange	Pentlepoir	Mr. Steve Briers		Rob Collins	RPC Design & Architecture	Garden / Gardd	Housing / Tai	0.10	Amber 1
090	Land at Holborn Farm / Tir yn Holborn Farm	Pentlepoir	Mr T Rowe		Phil Davies	Gerald Blain Associates	Agriculture / Amaethyddiaeth	Mixed Use - Housing and Holiday Accommodation / Defnydd Cymysg - Tai a llety gwyliau	2.34	Grey/Green
103	Between Thornypark & Neverlands, Clayford Road / R	Pentlepoir	Mr Nanning Jones		Andrew Vaughan-Harries	Hayston Developments and Planning Ltd	Agriculture / Amaethyddiaeth	Housing / Tai	0.09	Amber 1
149	North of Kingsmoor Close / I'r Gogledd Kingsmoor C	Pentlepoir	Ruth Loader		Andrew Vaughan-Harries	Hayston Development and Planning Ltd	Grazing (horses) / Pori (ceffylau)	Housing / Tai	1.36	Amber 3
170	Adjacent to Micasa / Cyfagos at Micasa	Pentlepoir	David Jenkins				Agriculture / Amaethyddiaeth	Housing / Tai	0.51	Green 1
171	West of Pentle Drive / I'r Gorllewin o Pentle Driv	Pentlepoir	David Jenkins	34647			Agriculture / Amaethyddiaeth	Housing / Tai	1.37	Green 1
172	Adjacent to Kookaburra, Templebar Road / Cyfagos a	Pentlepoir	Tracy Jenkins				Agriculture / Amaethyddiaeth	Housing / Tai	0.36	Green 1
187	Rear of Dorran Lodge, Wooden / Wrth gefn Dorran Lo	Pentlepoir	Mike Mayo				Garden / Gardd	Housing / Tai	0.43	Green 1
273	South of The Grange / I'r Dde o The Grange	Pentlepoir	Marco Hernandez & Katie O'shea				Agriculture / Amaethyddiaeth	Housing / Tai	0.85	Amber 3

Candidate Sites Register / Cofrestr Safleoedd Ymgeisiol

Candidate Site Number / Nifer Safleoedd Ymgeisiol	Name of Site/Enw Safle	Nearest Settlement / Aneddiad Agosad	Proposer Name / Enw'r Cynigydd	Proposer Organisation / Sefydliad y Cynigydd	Agent Name / Enw'r Asiant	Agent Organisation / Sefydliad Asiant	Current Use / Defnydd Presenol	Proposed Use / Defnydd Arfaethedig	Site Area (Ha) / Arwynebedd Safle (Ha)	Preferred Strategy Compatibility Category / Categori Cydweddiadau Strategaeth Ddewisol
394	Between The Coppins and Hawthorn Close / Rhwng The	Pentlepoir	Mr J.N.L Griffiths		Charles Hopkinson	Graham H. Evans	Agriculture / Amaethyddiaeth	Housing / Tai	0.59	Green 2
395	East of Hawthorn Close / I'r Ddwyrain o Hawthorn C	Pentlepoir	Mr J.N.L Griffiths		Charles Hopkinson	Graham H. Evans	Agriculture / Amaethyddiaeth	Housing / Tai	1.87	Green 1
396	Between Green Park and Dolwerda / Rhwng Green Park	Pentlepoir	Mr J.N.L Griffiths		Charles Hopkinson	Graham H. Evans	Agriculture / Amaethyddiaeth	Housing / Tai	1.56	Green 1
398	Adjacent to B4316 / Cyfagos at B4316	Pentlepoir	Charles Hopkinson	Graham H. Evans			Agriculture / Amaethyddiaeth	Housing / Tai	3.02	Green 1
416	Adjacent to Laubobange, Hill Lane / Cyfagos at Lau	Pentlepoir	Mr & Mrs Thomas				Agriculture / Amaethyddiaeth	Housing / Tai	0.35	Green 1
467	South of The Grange / I'r Dde o The Grange	Pentlepoir	Marco Hernandez & Katie O'shea				Agriculture / Amaethyddiaeth	Holiday Accomodation / Lety Gwyliau	0.85	Grey

Candidate Sites Register / Cofrestr Safleoedd Ymgeisiol

Candidate Site Number / Nifer Safleoedd Ymgeisol	Name of Site/Enw Safle	Nearest Settlement / Aneddiad Agosad	Proposer Name / Enw'r Cynigydd	Proposer Organisation / Sefydliad y Cynigydd	Agent Name / Enw'r Asiant	Agent Organisation / Sefydliad Asiant	Current Use / Defnydd Presenol	Proposed Use / Defnydd Arfaethedig	Site Area (Ha) / Arwynebedd Safle (Ha)	Preferred Strategy Compatibility Category / Categori Cydweddiadau Strategaeth Ddewisol
259	South West of Awelfryn / I'r de-orllewin o Awelfry	Pen-y-Bryn	Mr J B Thomas		Llyr Evans	Llyr Evans Planning Ltd	Garden / Gardd	Housing / Tai	0.15	Amber 1
260	East of Llys Gwyn Cilgerran Road / I'r Ddwyrain o	Pen-y-Bryn	Mr J B Thomas		Llyr Evans	Llyr Evans Planning Ltd	Agriculture / Amaethyddiaeth	Housing / Tai	0.42	Amber 2
357	A478 Pen-y-bryn, Bryn Franwyn Widening / A478 Pen-	Pen-y-bryn	Mr Ceri Rees	Pembrokeshire County Council-Transport Department			Road / Ffordd	Re-aligned Road / Ffordd adlinio	0.12	Grey

Candidate Sites Register / Cofrestr Safleoedd Ymgeisiol

Candidate Site Number / Nifer Safleoedd Ymgeisiol	Name of Site/Enw Safle	Nearest Settlement / Aneidiad Agosad	Proposer Name / Enw'r Cynigydd	Proposer Organisation / Sefydliad y Cynigydd	Agent Name / Enw'r Asiant	Agent Organisation / Sefydliad Asiant	Current Use / Defnydd Presenol	Proposed Use / Defnydd Arfaethedig	Site Area (Ha) / Arwynebedd Safle (Ha)	Preferred Strategy Compatibility Category / Categori Cydweddiadau Strategaeth Ddewisol
184	Land at Cawdor Barracks and former Brawdy Airfield	Penycwm	Mark Limbrick	Defence Infrastructure Organisation (DIO)			Agriculture, Housing, Military Training and Former Airfield / Amaethyddiaeth, Tai, Hyfforddiant Milwrol a hen Maes Awyr	Mixed Use - Housing, activity tourism, energy generation, agriculture, employment, open space / Defnydd Cymysg - Tai, twristiaeth weithgar, cynhyrchu ynni, amaethyddiaeth, cyflogaeth a man agored	309.36	Grey/Red 3
315	Adjacent to Brawdy Business Park / Cyfagos at Braw	Penycwm	Jonathan England	TFL Group			Brownfield Site not in use / Safle tir llwyd dim mewn defnydd	Housing / Tai	0.90	Red 3

Candidate Sites Register / Cofrestr Safleoedd Ymgeisiol

Candidate Site Number / Nifer Safleoedd Ymgeisiol	Name of Site/Enw Safle	Nearest Settlement / Aneidiad Agosad	Proposer Name / Enw'r Cynigydd	Proposer Organisation / Sefydliad y Cynigydd	Agent Name / Enw'r Asiant	Agent Organisation / Sefydliad Asiant	Current Use / Defnydd Presenol	Proposed Use / Defnydd Arfaethedig	Site Area (Ha) / Arwynebedd Safle (Ha)	Preferred Strategy Compatibility Category / Categori Cydweddiadau Strategaeth Ddewisol
158	Adjacent to The Hawthorns / Cyfagos at The Hawthor	Pleasant Valley	Mrs Jean Margaret Williams		Hywel Rees	D Hywel Rees Ltd	Garden / Gardd	Housing / Tai	0.14	Amber 1
397	North of Hazeldene / I'r Gogledd Hazeldene	Pleasant Valley	Mrs Tracy Patel		Charles Hopkinson	Graham H. Evans	Vacant / Gwag	Housing / Tai	0.18	Red 2

Candidate Sites Register / Cofrestr Safleoedd Ymgeisiol

Candidate Site Number / Nifer Safleoedd Ymgeisiol	Name of Site/Enw Safle	Nearest Settlement / Aneddiad Agosad	Proposer Name / Enw'r Cynigydd	Proposer Organisation / Sefydliad y Cynigydd	Agent Name / Enw'r Asiant	Agent Organisation / Sefydliad Asiant	Current Use / Defnydd Presenol	Proposed Use / Defnydd Arfaethedig	Site Area (Ha) / Arwynebedd Safle (Ha)	Preferred Strategy Compatibility Category / Categori Cydweddiadau Strategaeth Ddewisol
276	Opposite Noddfa Newton Baptist Chapel / Cyferbyn â	Pont-yr-Hafod	Leonard John Morris				Agriculture / Amaethyddiaeth	Housing / Tai	4.12	Red 3
291	Former Hayscastle School / Hen Ysgol Croes Cas-lai	Pont-yr-Hafod	Helen McLeod-Baikie	Pembrokeshire County Council - Property Department			Former school / Gwag ysgol	Housing / Tai	0.76	Green 2

Candidate Sites Register / Cofrestr Safleoedd Ymgeisiol

Candidate Site Number / Nifer Safleoedd Ymgeisiol	Name of Site/Enw Safle	Nearest Settlement / Aneddiad Agosad	Proposer Name / Enw'r Cynigydd	Proposer Organisation / Sefydliad y Cynigydd	Agent Name / Enw'r Asiant	Agent Organisation / Sefydliad Asiant	Current Use / Defnydd Presenol	Proposed Use / Defnydd Arfaethedig	Site Area (Ha) / Arwynebedd Safle (Ha)	Preferred Strategy Compatibility Category / Categori Cydweddiadau Strategaeth Ddewisol
369	Adjacent to Welsh Water / Cyfagos at Dwr Cymru	Portfield Gate	Stephen George				Agriculture / Amaethyddiaeth	Housing / Tai	0.11	Amber 1

Candidate Sites Register / Cofrestr Safleoedd Ymgeisiol

Candidate Site Number / Nifer Safleoedd Ymgeisiol	Name of Site/Enw Safle	Nearest Settlement / Aneddiad Agosad	Proposer Name / Enw'r Cynigydd	Proposer Organisation / Sefydliad y Cynigydd	Agent Name / Enw'r Asiant	Agent Organisation / Sefydliad Asiant	Current Use / Defnydd Presenol	Proposed Use / Defnydd Arfaethedig	Site Area (Ha) / Arwynebedd Safle (Ha)	Preferred Strategy Compatibility Category / Categori Cydweddiadau Strategaeth Ddewisol
040	Adjacent to Golygfa / Cyfagos at Golygfa	Postgwyn	A H & J Morgan				Personal Storage / Storio Personol	Housing / Tai	0.09	Amber 1
231	Adjacent to Pantygarn / Cyfagos at Pantygarn	Postgwyn	Heol yr Eglwys Ltd		Mr W Harries	Harries Planning Design Management	Agriculture / Amaethyddiaeth	Employment / Cyflogaeth	3.25	Grey
271	Adjacent to A487 Postgwyn / Cyfagos at A487 Postgw	Postgwyn	Mr Huw Murphy		Mr Lee Cowie	Llebach Architectural Services	Agriculture / Amaethyddiaeth	Housing / Tai	0.49	Amber 2
272	Adjacent to A487 Postgwyn / Cyfagos at A487 Postgw	Postgwyn	Mr Huw Murphy		Mr Lee Cowie	Llebach Architectural Services	Agriculture / Amaethyddiaeth	Holiday Accommodation / Lety Gwyliau	0.49	Grey

Candidate Sites Register / Cofrestr Safleoedd Ymgeisiol

Candidate Site Number / Nifer Safleoedd Ymgeisiol	Name of Site/Enw Safle	Nearest Settlement / Aneddiad Agosad	Proposer Name / Enw'r Cynigydd	Proposer Organisation / Sefydliad y Cynigydd	Agent Name / Enw'r Asiant	Agent Organisation / Sefydliad Asiant	Current Use / Defnydd Presenol	Proposed Use / Defnydd Arfaethedig	Site Area (Ha) / Arwynebedd Safle (Ha)	Preferred Strategy Compatibility Category / Categori Cydweddiadau Strategaeth Ddewisol
160	South of Green Grove / I'r Dde o Green Grove	Princes Gate	Mr. Glynne James		Hywel Rees	D. Hywel Rees Ltd	Garden / Gardd	Housing / Tai	0.10	Amber 1

Candidate Sites Register / Cofrestr Safleoedd Ymgeisiol

Candidate Site Number / Nifer Safleoedd Ymgeisiol	Name of Site/Enw Safle	Nearest Settlement / Aneidiad Agosad	Proposer Name / Enw'r Cynigydd	Proposer Organisation / Sefydliad y Cynigydd	Agent Name / Enw'r Asiant	Agent Organisation / Sefydliad Asiant	Current Use / Defnydd Presenol	Proposed Use / Defnydd Arfaethedig	Site Area (Ha) / Arwynebedd Safle (Ha)	Preferred Strategy Compatibility Category / Categori Cydweddiadau Strategaeth Ddewisol
018	North of Cartref / I'r Gogledd Cartref	Reynalton	Mr & Mrs. L Vick				Vacant / Gwag	Housing / Tai	0.63	Red 2
179	South of Maes Elwyn John & North of Crossland Lane	Reynalton	Richard Jones and Kath Jones		Andrew Vaughan-Harries	Hayston Development and Planning Ltd	Agriculture / Amaethyddiaeth	Housing / Tai	1.13	Red 2

Candidate Sites Register / Cofrestr Safleoedd Ymgeisiol

Candidate Site Number / Nifer Safleoedd Ymgeisiol	Name of Site/Enw Safle	Nearest Settlement / Aneidiad Agosad	Proposer Name / Enw'r Cynigydd	Proposer Organisation / Sefydliad y Cynigydd	Agent Name / Enw'r Asiant	Agent Organisation / Sefydliad Asiant	Current Use / Defnydd Presenol	Proposed Use / Defnydd Arfaethedig	Site Area (Ha) / Arwynebedd Safle (Ha)	Preferred Strategy Compatibility Category / Categori Cydweddiadau Strategaeth Ddewisol
039	Between Peppers Green & Treffgarne / Rhwng Peppers	Robeston Wathen / Llangwathen	Mr Anthony Richards				Agriculture / Amaethyddiaeth	Housing / Tai	0.33	Green 2
070	South of Arfryn / I'r Dde o Arfryn	Robeston Wathen / Llangwathen	Tim Parry				Former caravan site / Safle carafannau blaenorol	Housing / Tai	0.41	Green 2
136	Adjacent to Chiselhurst / Cyfagos at Chiselhurst	Robeston Wathen / Llangwathen	Mr. G Richards		Aaron Mills		Agriculture / Amaethyddiaeth	Housing / Tai	0.61	Green 1

Candidate Sites Register / Cofrestr Safleoedd Ymgeisiol

Candidate Site Number / Nifer Safleoedd Ymgeisiol	Name of Site/Enw Safle	Nearest Settlement / Aneddiad Agosad	Proposer Name / Enw'r Cynigydd	Proposer Organisation / Sefydliad y Cynigydd	Agent Name / Enw'r Asiant	Agent Organisation / Sefydliad Asiant	Current Use / Defnydd Presenol	Proposed Use / Defnydd Arfaethedig	Site Area (Ha) / Arwynebedd Safle (Ha)	Preferred Strategy Compatibility Category / Categori Cydweddiadau Strategaeth Ddewisol
328	South of Ocean Drive and Church Road / I'r Dde o O	Roch / Y Garn	Mrs J A Harper		Lloyd Jones	LRJ Planning Ltd	Agriculture / Amaethyddiaeth	Housing / Tai	10.04	Green 1
364	North of Ocean Drive / I'r Gogledd Ocean Drive	Roch / Y Garn	Mrs J A Harper		Lloyd Jones	LRJ Planning Ltd	Vacant / Gwag	Housing / Tai	0.06	Amber 1
365	South of Church Road / I'r Dde o Church Road	Roch / Y Garn	Mrs J A Harper		Lloyd Jones	LRJ Planning Ltd	Vacant / Gwag	Housing / Tai	0.10	Amber 1

Candidate Sites Register / Cofrestr Safleoedd Ymgeisiol

Candidate Site Number / Nifer Safleoedd Ymgeisiol	Name of Site/Enw Safle	Nearest Settlement / Aneddiad Agosad	Proposer Name / Enw'r Cynigydd	Proposer Organisation / Sefydliad y Cynigydd	Agent Name / Enw'r Asiant	Agent Organisation / Sefydliad Asiant	Current Use / Defnydd Presenol	Proposed Use / Defnydd Arfaethedig	Site Area (Ha) / Arwynebedd Safle (Ha)	Preferred Strategy Compatibility Category / Categori Cydweddiadau Strategaeth Ddewisol
286	Former Carew Airfield / Gwag maes awyr Caeriw	Sageston	Mr Anthony Trollope Bellew		Keith Warren	Asbri Planning	Agriculture and Employment / Amaethyddiaeth ac Cyflogaeth	Employment - B2 and Sui Generis to allow for waste recycling / Cyflogaeth – B2 a Sui Generis, i ganiatau ailgylchu gwastraff	11.85	Grey
002	Former National Park Caravan Site / Gwag National	Sageston	Mr. Gary Meopham	Pembrokeshire Coast National Park Authority			Former caravan site / Safle carafannau blaenorol	Housing / Tai	3.36	Green 1

Candidate Sites Register / Cofrestr Safleoedd Ymgeisiol

Candidate Site Number / Nifer Safleoedd Ymgeisiol	Name of Site/Enw Safle	Nearest Settlement / Aneidiad Agosad	Proposer Name / Enw'r Cynigydd	Proposer Organisation / Sefydliad y Cynigydd	Agent Name / Enw'r Asiant	Agent Organisation / Sefydliad Asiant	Current Use / Defnydd Presenol	Proposed Use / Defnydd Arfaethedig	Site Area (Ha) / Arwynebedd Safle (Ha)	Preferred Strategy Compatibility Category / Categori Cydweddiadau Strategaeth Ddewisol
080	West of Beechwood / I'r Gorllewin o Beechwood	Sardis	Mr Steve Thomas		Andrew Vaughan-Harries	Hayston Development and Planning Ltd	Agriculture / Amaethyddiaeth	Housing / Tai	0.44	Amber 2
435	Adjacent to No.6 Sardis Cross / Cyfagos at No.6 Sa	Sardis	Mrs M. Richards		Fred Fisher	F.B.Fisher Associates	Agriculture / Amaethyddiaeth	Housing / Tai	1.07	Amber 2

Candidate Sites Register / Cofrestr Safleoedd Ymgeisiol

Candidate Site Number / Nifer Safleoedd Ymgeisiol	Name of Site/Enw Safle	Nearest Settlement / Aneddiad Agosad	Proposer Name / Enw'r Cynigydd	Proposer Organisation / Sefydliad y Cynigydd	Agent Name / Enw'r Asiant	Agent Organisation / Sefydliad Asiant	Current Use / Defnydd Presenol	Proposed Use / Defnydd Arfaethedig	Site Area (Ha) / Arwynebedd Safle (Ha)	Preferred Strategy Compatibility Category / Categori Cydweddiadau Strategaeth Ddewisol
301	Land at Marbury House, West of Chapel Road / Marbu	Scleddau	Helen McLeod-Baikie	Pembrokeshire County Council - Property Department			Agriculture / Amaethyddiaeth	Housing / Tai	0.97	Red 3

Candidate Sites Register / Cofrestr Safleoedd Ymgeisiol

Candidate Site Number / Nifer Safleoedd Ymgeisiol	Name of Site/Enw Safle	Nearest Settlement / Aneddiad Agosad	Proposer Name / Enw'r Cynigydd	Proposer Organisation / Sefydliad y Cynigydd	Agent Name / Enw'r Asiant	Agent Organisation / Sefydliad Asiant	Current Use / Defnydd Presenol	Proposed Use / Defnydd Arfaethedig	Site Area (Ha) / Arwynebedd Safle (Ha)	Preferred Strategy Compatibility Category / Categori Cydweddiadau Strategaeth Ddewisol
195	Adjacent to Cornerways / Cyfagos at Cornerways	Simpson Cross	Jeremy Barton		Ian Bartlett	Ian Bartlett Planning and Architectural	Part Agriculture, Part Former Golf Course / Rhan Amaethyddiaeth, Rhan Gwag Cwrs Golff	Housing / Tai	0.72	Green 2
196	Adjacent to Cornerways - phase 2 / Cyfagos at Corn	Simpson Cross	Jeremy Barton		Ian Bartlett	Ian Bartlett Planning and Architectural	Agriculture / Amaethyddiaeth	Housing / Tai	0.83	Green 1

Candidate Sites Register / Cofrestr Safleoedd Ymgeisiol

Candidate Site Number / Nifer Safleoedd Ymgeisiol	Name of Site/Enw Safle	Nearest Settlement / Aneddiad Agosad	Proposer Name / Enw'r Cynigydd	Proposer Organisation / Sefydliad y Cynigydd	Agent Name / Enw'r Asiant	Agent Organisation / Sefydliad Asiant	Current Use / Defnydd Presenol	Proposed Use / Defnydd Arfaethedig	Site Area (Ha) / Arwynebedd Safle (Ha)	Preferred Strategy Compatibility Category / Categori Cydweddiadau Strategaeth Ddewisol
048	Land at Penygroes Villas / Tir yn Penygroes Villas	Square & Compass / Y Sgwar	J Morgan-Edwards				Vacant / Gwag	Housing / Tai	0.15	Amber 1

Candidate Sites Register / Cofrestr Safleoedd Ymgeisiol

Candidate Site Number / Nifer Safleoedd Ymgeisiol	Name of Site/Enw Safle	Nearest Settlement / Aneddiad Agosad	Proposer Name / Enw'r Cynigydd	Proposer Organisation / Sefydliad y Cynigydd	Agent Name / Enw'r Asiant	Agent Organisation / Sefydliad Asiant	Current Use / Defnydd Presenol	Proposed Use / Defnydd Arfaethedig	Site Area (Ha) / Arwynebedd Safle (Ha)	Preferred Strategy Compatibility Category / Categori Cydweddiadau Strategaeth Ddewisol
129	Adjacent to Dovepoint Fach / Cyfagos at Dovepoint	St Dogmaels / Llandudoch	Geraint Forster				Agriculture / Amaethyddiaeth	Housing / Tai	0.09	Amber 1
173	North of Bryncoed / I'r Gogledd Bryncoed	St Dogmaels / Llandudoch	Ann Caygill				Agriculture / Amaethyddiaeth	Housing / Tai	0.30	Green 1
205	Land at Cefn Farm, Longdown Bank / Tir yn Cefn Far	St Dogmaels / Llandudoch	James Bowen		Trevor Hopkins Associates	Trevor Hopkins Associates	Agriculture / Amaethyddiaeth	Housing / Tai	0.50	Green 1
209	Land at Western Solar, Croft / Tir yn Western Sola	St Dogmaels / Llandudoch	Mr Glen Peters	Western Solar Ltd	Llyr Evans	Llyr Evans Planning Ltd	Associated with factory (employment use) / Cysylltiedig a ffatri (defnydd cyflogaeth)	Housing for factory workers / Tai i weithwyr ffatri	0.20	Grey
264	East of Y Glandy Mwtshwr Lane / I'r Ddwyrain o Y G	St Dogmaels / Llandudoch	Mr Terry James		Llyr Evans	Llyr Evans Planning Ltd	Agriculture / Amaethyddiaeth	Housing / Tai	1.53	Green 1
265	East of Y Glandy Mwtshwr Lane / I'r Ddwyrain o Y G	St Dogmaels / Llandudoch	Mr Terry James		Llyr Evans	Llyr Evans Planning Ltd	Agriculture / Amaethyddiaeth	Housing / Tai	0.29	Green 1

Candidate Sites Register / Cofrestr Safleoedd Ymgeisiol

Candidate Site Number / Nifer Safleoedd Ymgeisiol	Name of Site/Enw Safle	Nearest Settlement / Aneddiad Agosad	Proposer Name / Enw'r Cynigydd	Proposer Organisation / Sefydliad y Cynigydd	Agent Name / Enw'r Asiant	Agent Organisation / Sefydliad Asiant	Current Use / Defnydd Presenol	Proposed Use / Defnydd Arfaethedig	Site Area (Ha) / Arwynebedd Safle (Ha)	Preferred Strategy Compatibility Category / Categori Cydweddiadau Strategaeth Ddewisol
125	North of Parsons Green / I'r Gogledd Parsons Green	St Florence	Margret Littler				Garden and Agriculture / Gardd ac Amaethyddiaeth	Housing / Tai	0.86	Green 2
198	Adjacent to Woodlands Close / Cyfagos at Woodlands	St Florence	Mrs M Smith		Wayne Reynolds	Atriarc Planning	Agriculture / Amaethyddiaeth	Housing / Tai	3.93	Green 1
234	South West of School St. Florence / I'r de-orllewi	St Florence	Kate Perkins	Edward Perkins Chartered Surveyors	Mr W Harries	Harries Planning Design Management	Agriculture / Amaethyddiaeth	Housing / Tai	1.42	Green 1
237	West of Dale Farm / I'r Gorllewin o Dale Farm	St Florence	Kate Perkins	Edward Perkins Chartered Surveyors	Mr W Harries	Harries Planning Design Management	Agriculture / Amaethyddiaeth	Housing / Tai	0.57	Green 2
318	South of Fiddlers Lane - combined site / I'r Dde o	St Florence	Mr and Mrs Hughes		Joe Ayoubkhani	Barton Willmore	Grazing / Tir Pori	Housing / Tai	4.41	Green 1
319	South of Fiddlers Lane - northern parcel / I'r Dde	St Florence	Mr and Mrs Hughes		Joe Ayoubkhani	Barton Willmore	Grazing / Tir Pori	Housing / Tai	1.16	Green 1
387	Adjacent to Pont-y-rosa Eastern Lane / Cyfagos at	St Florence	Mrs & Mrs I Hayhew				Agriculture / Amaethyddiaeth	Housing / Tai	0.18	Green 1

Candidate Sites Register / Cofrestr Safleoedd Ymgeisiol

Candidate Site Number / Nifer Safleoedd Ymgeisiol	Name of Site/Enw Safle	Nearest Settlement / Aneddiad Agosad	Proposer Name / Enw'r Cynigydd	Proposer Organisation / Sefydliad y Cynigydd	Agent Name / Enw'r Asiant	Agent Organisation / Sefydliad Asiant	Current Use / Defnydd Presenol	Proposed Use / Defnydd Arfaethedig	Site Area (Ha) / Arwynebedd Safle (Ha)	Preferred Strategy Compatibility Category / Categori Cydweddiadau Strategaeth Ddewisol
439	Opposite Bridge Cottage, Chapel Hill / Cyferbyn â	St Twynells / Eglwys Winnio	Jane & Mark Dale				Vacant / Gwag	Protect existing use / Amddifyn defnydd presennol	3.18	Grey

Candidate Sites Register / Cofrestr Safleoedd Ymgeisiol

Candidate Site Number / Nifer Safleoedd Ymgeisiol	Name of Site/Enw Safle	Nearest Settlement / Aneddiad Agosad	Proposer Name / Enw'r Cynigydd	Proposer Organisation / Sefydliad y Cynigydd	Agent Name / Enw'r Asiant	Agent Organisation / Sefydliad Asiant	Current Use / Defnydd Presenol	Proposed Use / Defnydd Arfaethedig	Site Area (Ha) / Arwynebedd Safle (Ha)	Preferred Strategy Compatibility Category / Categori Cydweddiadau Strategaeth Ddewisol
142	South of Llwynon / I'r Dde o Llwynon	Stepaside	Mr Paul Watson		Andrew Vaughan-Harries	Hayston Development and Planning Ltd	Agriculture / Amaethyddiaeth	Housing / Tai	0.53	Red 2
159	Adjacent to Bangeston House / Cyfagos at Bangeston	Stepaside	Mr. Joseph Hayes		Hywel Rees	D. Hywel Rees Ltd	Static Caravan / Carafanau Statig	Housing / Tai	0.11	Amber 1
251	Land at Mill Moor Field / Tir yn Mill Moor Field	Stepaside	Stephen John				Agriculture / Amaethyddiaeth	Housing / Tai	0.46	Red 2
399	Rear of 2 Kilgetty Lane / Wrth gefn 2 Kilgetty Lan	Stepaside	Ms C Chadwick				Vacant / Gwag	Holiday Accomodation / Lety Gwyliau	0.15	Grey

Candidate Sites Register / Cofrestr Safleoedd Ymgeisiol

Candidate Site Number / Nifer Safleoedd Ymgeisiol	Name of Site/Enw Safle	Nearest Settlement / Aneddiad Agosad	Proposer Name / Enw'r Cynigydd	Proposer Organisation / Sefydliad y Cynigydd	Agent Name / Enw'r Asiant	Agent Organisation / Sefydliad Asiant	Current Use / Defnydd Presenol	Proposed Use / Defnydd Arfaethedig	Site Area (Ha) / Arwynebedd Safle (Ha)	Preferred Strategy Compatibility Category / Categori Cydweddiadau Strategaeth Ddewisol
134	Opposite Plume of Feathers / Cyferbyn â Plume of F	Tavernspite / Tafarn Ysbyty	THL & EPH Roberts				Agriculture / Amaethyddiaeth	Housing / Tai	0.66	Green 1
282	Adjacent to B4318 and South Carvan Holiday Park /	Tavernspite / Tafarn Ysbyty	Mr Charles James		Wayne Reynolds	Atriarc Planning	Vacant / Gwag	Housing / Tai	0.39	Green 2
374	East of Ash Lane / I'r Ddwyrain o Ash Lane	Tavernspite / Tafarn Ysbyty	Mrs Iris Callen		Owen & Owen	Owen & Owen	Agriculture / Amaethyddiaeth	Housing / Tai	1.68	Green 2

Candidate Sites Register / Cofrestr Safleoedd Ymgeisiol

Candidate Site Number / Nifer Safleoedd Ymgeisiol	Name of Site/Enw Safle	Nearest Settlement / Aneidiad Agosad	Proposer Name / Enw'r Cynigydd	Proposer Organisation / Sefydliad y Cynigydd	Agent Name / Enw'r Asiant	Agent Organisation / Sefydliad Asiant	Current Use / Defnydd Presenol	Proposed Use / Defnydd Arfaethedig	Site Area (Ha) / Arwynebedd Safle (Ha)	Preferred Strategy Compatibility Category / Categori Cydweddiadau Strategaeth Ddewisol
331	Adjacent to Blaenffynnon / Cyfagos at Blaenffynnon	Tegryn	SUSAN RENNO				Grazing / Tir Pori	Housing / Tai	1.23	Green 1
346	South West of Blaenffynnon Cottage / I'r de-orllew	Tegryn	Mr Aled Harries		Irvine Johnston	Johnston Planning Ltd	Domestic garage / Garej cartref	Domestic garage / Garej cartref	0.01	Amber 1
347	West of Blaenffynnon Cottage / I'r Gorllewin o Bla	Tegryn	Mr & Mrs Martin Harries		Irvine Johnston	Johnston Planning Ltd	Agriculture / Amaethyddiaeth	Housing / Tai	3.60	Green 1

Candidate Sites Register / Cofrestr Safleoedd Ymgeisiol

Candidate Site Number / Nifer Safleoedd Ymgeisiol	Name of Site/Enw Safle	Nearest Settlement / Aneddiad Agosad	Proposer Name / Enw'r Cynigydd	Proposer Organisation / Sefydliad y Cynigydd	Agent Name / Enw'r Asiant	Agent Organisation / Sefydliad Asiant	Current Use / Defnydd Presenol	Proposed Use / Defnydd Arfaethedig	Site Area (Ha) / Arwynebedd Safle (Ha)	Preferred Strategy Compatibility Category / Categori Cydweddiadau Strategaeth Ddewisol
034	Opposite Templeton School / Cyferbyn â Ysgol Trede	Templeton / Tredeml	Mr. Hugh W Merriman		Mr. Hugh Tribe	H.B Tribe Chartered Engineer	Agriculture / Amaethyddiaeth	Housing / Tai	2.44	Green 1
038	Adjacent to Headlands / Cyfagos at Headlands	Templeton / Tredeml	Mr. Michael H Morgan				Agriculture / Amaethyddiaeth	Housing / Tai	1.06	Amber 3
073	Rear of Port Douglas, West Lane / Wrth gefn Port D	Templeton / Tredeml	Mrs S Whitehouse		Phil Davies	Gerald Blain Associates	Agriculture / Amaethyddiaeth	Housing / Tai	0.67	Green 1
156	North of Temple View / I'r Gogledd Temple View	Templeton / Tredeml	Mr. D Davies		Hugh Tribe	H.B Tribe Chartered Engineer	Agriculture / Amaethyddiaeth	Housing / Tai	0.44	Amber 3
277	West of Templeton Farm / I'r Gorllewin o Templeton	Templeton / Tredeml	Tegwen Burns		Andrew Vaughan-Harries	Hayston Development and Planning Ltd	Former agricultural barn and yard with woodland / Yr ysgubor amaethyddol a'r iard flaenorol gyda choetir	Housing / Tai	0.68	Green 2
278	West of Kings Park Farm / I'r Gorllewin o Kings Pa	Templeton / Tredeml	Charlotte Pack	Idris Davies Ltd	Keith Warren	Asbri Planning	Pasture / Porfa	Housing / Tai	1.55	Green 1
386	Between Spindleberry and A478 / Rhwng Spindleberry	Templeton / Tredeml	Julia Jones				Agriculture / Amaethyddiaeth	Housing / Tai	2.76	Green 1
406	South of KP Thomas & Sons / I'r Dde o KP Thomas &	Templeton / Tredeml	Geoff Evans				Agriculture / Amaethyddiaeth	Employment / Cyflogaeth	2.66	Grey
407	East of KP Thomas & Sons / I'r Ddwyrain o KP Thoma	Templeton / Tredeml	Geoff Evans				Agriculture / Amaethyddiaeth	Employment / Cyflogaeth	8.96	Grey
408	Opposite PCC Depot / Cyferbyn â CSP	Templeton / Tredeml	Geoff Evans				Agriculture / Amaethyddiaeth	Housing / Tai	3.56	Amber 3
438	South of Spindlebury / I'r Dde o Spindlebury	Templeton / Tredeml	Mr Andrew Pearce		Hywel Rees	D Hywel Rees Ltd	Agriculture / Amaethyddiaeth	Housing / Tai	0.18	Green 1

Candidate Sites Register / Cofrestr Safleoedd Ymgeisiol

Candidate Site Number / Nifer Safleoedd Ymgeisiol	Name of Site/Enw Safle	Nearest Settlement / Aneidiad Agosad	Proposer Name / Enw'r Cynigydd	Proposer Organisation / Sefydliad y Cynigydd	Agent Name / Enw'r Asiant	Agent Organisation / Sefydliad Asiant	Current Use / Defnydd Presenol	Proposed Use / Defnydd Arfaethedig	Site Area (Ha) / Arwynebedd Safle (Ha)	Preferred Strategy Compatibility Category / Categori Cydweddiadau Strategaeth Ddewisol
082	Between Brynhyfryd & The Manse / Rhwng Brynhyfryd	Thornton	Mr D and Mrs S Othen		Andrew Vaughan-Harries	Hayston Development and Planning Ltd	Agriculture / Amaethyddiaeth	Housing / Tai	1.47	Amber 3
146	West of Cheriton / I'r Gorllewin o Cheriton	Thornton	Mr Justin Scale	Capestone Organic Poultry Ltd	Andrew Vaughan-Harries	Hayston Development and Planning Ltd	Agriculture / Amaethyddiaeth	Housing / Tai	0.55	Red 2
178	North West of Brambly Croft / I'r gogledd-orllewin	Thornton	Mr Justin Scale	Capestone Organic Poultry Ltd	Andrew Vaughan-Harries	Hayston Development and Planning Ltd	Agriculture / Amaethyddiaeth	Housing / Tai	0.43	Red 2

Candidate Sites Register / Cofrestr Safleoedd Ymgeisiol

Candidate Site Number / Nifer Safleoedd Ymgeisiol	Name of Site/Enw Safle	Nearest Settlement / Aneddiad Agosad	Proposer Name / Enw'r Cynigydd	Proposer Organisation / Sefydliad y Cynigydd	Agent Name / Enw'r Asiant	Agent Organisation / Sefydliad Asiant	Current Use / Defnydd Presenol	Proposed Use / Defnydd Arfaethedig	Site Area (Ha) / Arwynebedd Safle (Ha)	Preferred Strategy Compatibility Category / Categori Cydweddiadau Strategaeth Ddewisol
077	Adjacent to Edwards Coach Depot / Cyfagos at Edwar	Tiers Cross	Robert and Jayne Edwards	Edwards Brothers Coaches	Andrew Vaughan-Harries	Hayston Development and Planning Ltd	Agriculture / Amaethyddiaeth	Housing / Tai	1.51	Green 2
085	North of Bulford Road Bypass / I'r Gogledd Ffordd	Tiers Cross	Mr David A & Mrs Patricia Clark		Andrew Vaughan-Harries	Hayston Development and Planning Ltd	Agriculture / Amaethyddiaeth	Housing / Tai	0.82	Green 1
236	North East of Edwards Brothers Bus Depot / I'r gog	Tiers Cross	Kate Perkins	Edward Perkins Chartered Surveyors	Mr W Harries	Harries Planning Design Management	Agriculture / Amaethyddiaeth	Housing / Tai	1.69	Green 1
245	Between Priory Cottages & the new roundabout Tiers	Tiers Cross	Mr Adam Thorne				Agriculture / Amaethyddiaeth	Housing / Tai	0.45	Green 1
283	Between Bulford Road and Tudor Place / Rhwng Bulfo	Tiers Cross	Mrs J Bland and Miss V Lawrence	c/o Edward H Perkins, Rural Chartered Surveyors, St Johns House, Salutation Square, Haverfordwest SA61 2LG	Keith Warren	Asbri Planning	Pasture / Porfa	Housing / Tai	0.92	Green 2
454	North of Bulford Road Bypass / I'r Gogledd Ffordd	Tiers Cross	Mr David A & Mrs Patricia Clark		Andrew Vaughan-Harries	Hayston Development and Planning Ltd	Agriculture / Amaethyddiaeth	Housing / Tai	1.40	Green 1
455	North of Bulford Road Bypass / I'r Gogledd Ffordd	Tiers Cross	Mr David A & Mrs Patricia Clark		Andrew Vaughan-Harries	Hayston Development and Planning Ltd	Agriculture / Amaethyddiaeth	Mixed Use - Housing and Nursing Home expansion / Defnydd Cymysg - Tai ac estyniad cartref nyrsio	1.40	Grey/Green 1

Candidate Sites Register / Cofrestr Safleoedd Ymgeisiol

Candidate Site Number / Nifer Safleoedd Ymgeisiol	Name of Site/Enw Safle	Nearest Settlement / Aneddiad Agosad	Proposer Name / Enw'r Cynigydd	Proposer Organisation / Sefydliad y Cynigydd	Agent Name / Enw'r Asiant	Agent Organisation / Sefydliad Asiant	Current Use / Defnydd Presenol	Proposed Use / Defnydd Arfaethedig	Site Area (Ha) / Arwynebedd Safle (Ha)	Preferred Strategy Compatibility Category / Categori Cydweddiadau Strategaeth Ddewisol
451	North of Croft Ville / I'r Gogledd Croft Ville	Treffgarne	J H J & GT Davies		Mr Carwyn Rees	Owen and Owen	Agriculture / Amaethyddiaeth	Housing / Tai	3.41	Red 2

Candidate Sites Register / Cofrestr Safleoedd Ymgeisiol

Candidate Site Number / Nifer Safleoedd Ymgeisiol	Name of Site/Enw Safle	Nearest Settlement / Aneddiad Agosad	Proposer Name / Enw'r Cynigydd	Proposer Organisation / Sefydliad y Cynigydd	Agent Name / Enw'r Asiant	Agent Organisation / Sefydliad Asiant	Current Use / Defnydd Presenol	Proposed Use / Defnydd Arfaethedig	Site Area (Ha) / Arwynebedd Safle (Ha)	Preferred Strategy Compatibility Category / Categori Cydweddiadau Strategaeth Ddewisol
185	East of Treffynnon / I'r Ddwyrain o Treffynnon	Treffynnon	D.E Jones	Trenishol Farmers			Agriculture / Amaethyddiaeth	Housing / Tai	0.69	Red 2
186	West of Treffynnon / I'r Gorllewin o Treffynnon	Treffynnon	D.E Jones	Trenishol Farmers			Agriculture / Amaethyddiaeth	Housing / Tai	0.19	Red 2

Candidate Sites Register / Cofrestr Safleoedd Ymgeisiol

Candidate Site Number / Nifer Safleoedd Ymgeisiol	Name of Site/Enw Safle	Nearest Settlement / Aneddiad Agosad	Proposer Name / Enw'r Cynigydd	Proposer Organisation / Sefydliad y Cynigydd	Agent Name / Enw'r Asiant	Agent Organisation / Sefydliad Asiant	Current Use / Defnydd Presenol	Proposed Use / Defnydd Arfaethedig	Site Area (Ha) / Arwynebedd Safle (Ha)	Preferred Strategy Compatibility Category / Categori Cydweddiadau Strategaeth Ddewisol
405	Adjacent to Gwalia / Cyfagos at Gwalia	Tufton	Anthony Griffiths				Agriculture / Amaethyddiaeth	Housing / Tai	0.16	Red 3

Candidate Sites Register / Cofrestr Safleoedd Ymgeisiol

Candidate Site Number / Nifer Safleoedd Ymgeisiol	Name of Site/Enw Safle	Nearest Settlement / Aneddiad Agosad	Proposer Name / Enw'r Cynigydd	Proposer Organisation / Sefydliad y Cynigydd	Agent Name / Enw'r Asiant	Agent Organisation / Sefydliad Asiant	Current Use / Defnydd Presenol	Proposed Use / Defnydd Arfaethedig	Site Area (Ha) / Arwynebedd Safle (Ha)	Preferred Strategy Compatibility Category / Categori Cydweddiadau Strategaeth Ddewisol
285	Land at Ford Farm / Tir yn Ford Farm	Wolfscastle / Casblaidd	Helen McLeod-Baikie	Pembrokeshire County Council - Property Department			Agriculture / Amaethyddiaeth	Housing / Tai	1.49	Green 2

Candidate Site Number / Nifer Safleoedd Ymgeisiol	Name of Site/Enw Safle	Nearest Settlement / Aneddiad Agosad	Proposer Name / Enw'r Cynigydd	Proposer Organisation / Sefydliad y Cynigydd	Agent Name / Enw'r Asiant	Agent Organisation / Sefydliad Asiant	Current Use / Defnydd Presenol	Proposed Use / Defnydd Arfaethedig	Site Area (Ha) / Arwynebedd Safle (Ha)	Preferred Strategy Compatibility Category / Categori Cydweddiadau Strategaeth Ddewisol
460	Letterston to Fishguard (phase 2) - Shared use pat	Z - N/A	Mr Ceri Rees	Pembrokeshire County Council-Transport Department			Roadside Verge / Ymyl y ffordd	Shared use path / Llwybr defnydd a rennir	0.33	Grey
461	Letterston to Fishguard (phase 3) - Shared use pa	Z - N/A	Mr Ceri Rees	Pembrokeshire County Council-Transport Department			Roadside Verge / Ymyl y ffordd	Shared use path / Llwybr defnydd a rennir	1.31	Grey
348	A40 Llanddewi Velfrey to Penblewin Bypass / A40 LI	Z - N/A	Mr Ceri Rees	Pembrokeshire County Council-Transport Department			Agriculture / Amaethyddiaeth	Road / Ffordd	6.85	Grey
358	B4320 Wogaston reservoir widening / Ehangu B4320 C	Z - N/A	Mr Ceri Rees	Pembrokeshire County Council-Transport Department			Road / Ffordd	Re-aligned Road / Ffordd adlinio	0.31	Grey
359	A4075 Newhouse bends improvement / Gwelliant A4075	Z - N/A	Mr Ceri Rees	Pembrokeshire County Council-Transport Department			Road / Ffordd	Re-aligned Road / Ffordd adlinio	0.36	Grey
360	A477 Hayston Bridge improvement / Gwelliant A477 P	Z - N/A	Mr Ceri Rees	Pembrokeshire County Council-Transport Department			Road / Ffordd	Re-aligned Road / Ffordd adlinio	0.39	Grey
458	Cardi Bach - Shared use path / Cardi Bach - Llwybr	Z - N/A	Mr Ceri Rees	Pembrokeshire County Council-Transport Department			Former railway line / Hen Llinell Rheilffordd	Shared use path / Llwybr defnydd a rennir	11.07	Grey
462	Letterston to Maenclochog - Shared use path / Trel	Z - N/A	Mr Ceri Rees	Pembrokeshire County Council-Transport Department			Former railway line / Hen Llinell Rheilffordd	Shared use path / Llwybr defnydd a rennir	3.80	Grey
463	Freystrop to Hook - Shared use path / Freystrop to	Z - N/A	Mr Ceri Rees	Pembrokeshire County Council-Transport Department			Part former tramway, part Public Right of Way (PRoW) / Rhan cyn-Tramfa, Rhan Hawl Tramwy	Shared use path / Llwybr defnydd a rennir	0.78	Grey
351	Blackbridge Access Improvement & Waterston Bypass	Z - N/A	Mr Ceri Rees	Pembrokeshire County Council-Transport Department			Agriculture / Amaethyddiaeth	Road / Ffordd	3.09	Grey