








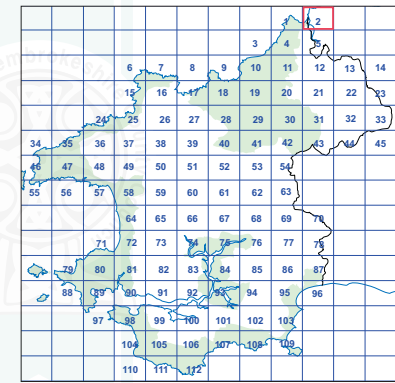
**CONSOLIDATED DEFINITIVE MAP OF PUBLIC RIGHTS OF WAY FOR THE COUNTY OF PEMBROKESHIRE 2012 - MAP DIFFINIOL CYFUNOL O'R HAWLIAU TRAMWY CYHOEDDUS AR GYFER SIR BENFRO 2012**

**MAP 2**

SCALE 1:10000

**LEGEND / ALLWEDD**

- Public Footpath  
Llwybrau Troed Cyhoeddus 
- Bridleway  
Llwybrau Ceffylau 
- Restricted Byway  
Cliffyrdd Cyfyngedig 
- Byway open to all traffic  
Cilffordd sy'n agored i bob traffig 
- National Park  
Y Parc Cenedlaethol 
- Adjoining Local Authority  
Awdurdod Lleol Cydffiniol 
- Community Councils  
Cynghorau Cymuned 



Based upon the Ordnance Survey mapping with the permission of the Controller of HMSO © Crown Copyright. Unauthorised reproduction infringes Crown Copyright and may lead to prosecution or civil proceedings. Pembrokeshire County Council Licence No. 100023344 (2012).

Yn seiliedig a'r Ordnance Survey chaniatad Rheolwr Llyfrfa Ei Mawrhydi © Hawlfraint y Goron. Y mae atgynhyrchu heb awdurdod yn torri Hawlfraint y Goron a gall arwain at erlyniad neu achosion sifil. Cyngor Sir Penfro, Rhif Trwydded 100023344 (2012).

**MAP 2**

