

Employment Sites

Fishguard

Scale 1:4000

Reproduced from the Ordnance Survey mapping with the permission of the Controller of HMSO © Crown Copyright. Unauthorised reproduction infringes Crown Copyright and may lead to prosecution or civil proceedings. Pembrokeshire County Council. Licence No LA09015

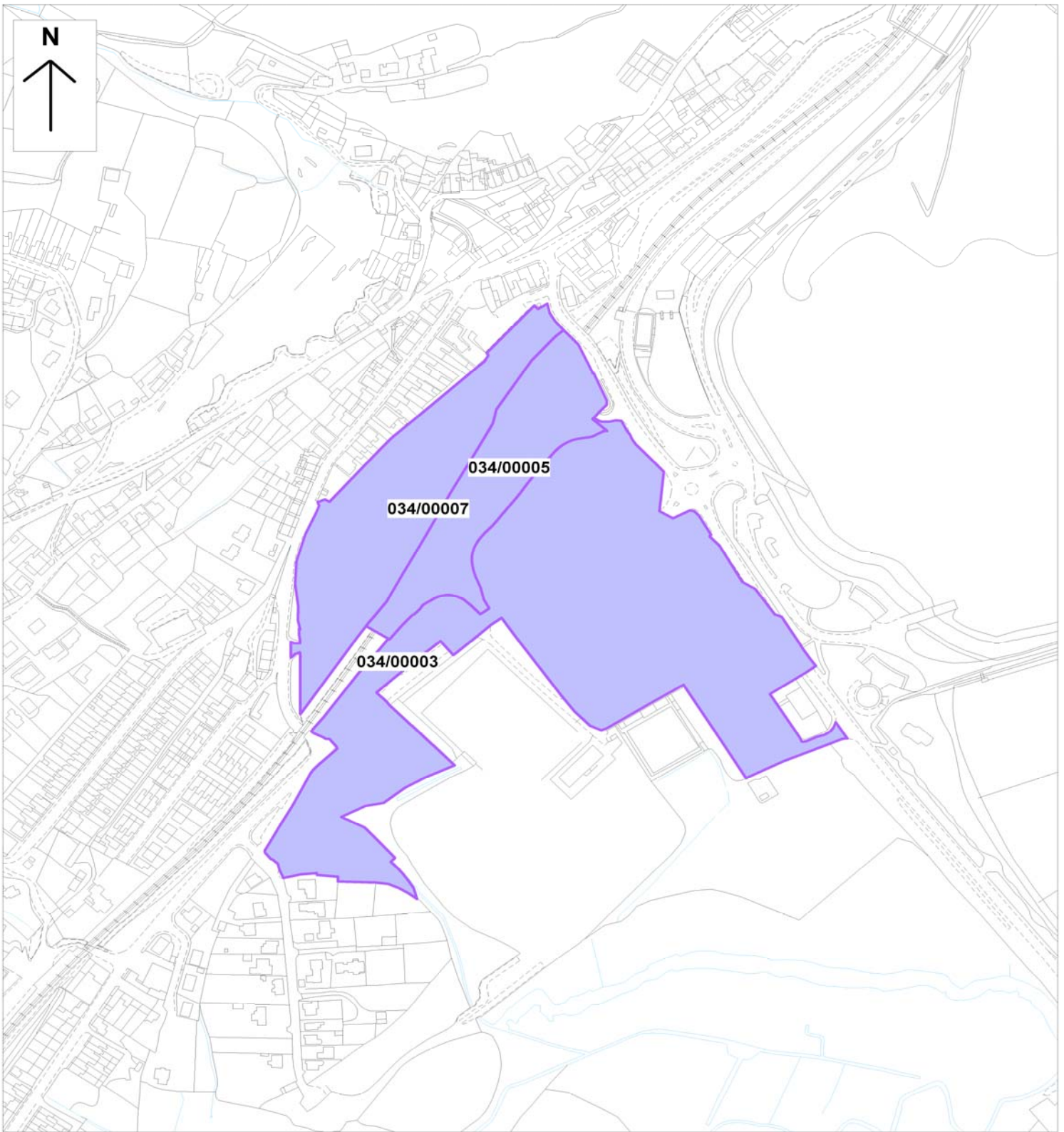
*Atgynhychir y map hwn a ddeunydd yr Ordnance Survey gyda chaniatod yr Ordnance Survey ar ran Rheolwr Byfeta Ei Maserhydi © Hawlfraint y Goron. Mae atgynhychiu heb ganiatod yn torri hawlfraint y Goron a gall hyn arwain at erlyniad neu achos sifil. Cyngor Sir Penfro, Rhif Trwydded LA09015

Compiled by on 9 June 2010

Pembrokeshire County Council
Cyngor Sir Penfro



Map Produced by:
Development Directorate
County Hall, Haverfordwest
Pembrokeshire. SA61 1TP
Tel 01437 764551



Employment Sites

Goodwick

Scale 1:2500

Reproduced from the Ordnance Survey mapping with the permission of the Controller of HMSO © Crown Copyright. Unauthorised reproduction infringes Crown Copyright and may lead to prosecution or civil proceedings. Pembrokeshire County Council. Licence No.LA09015

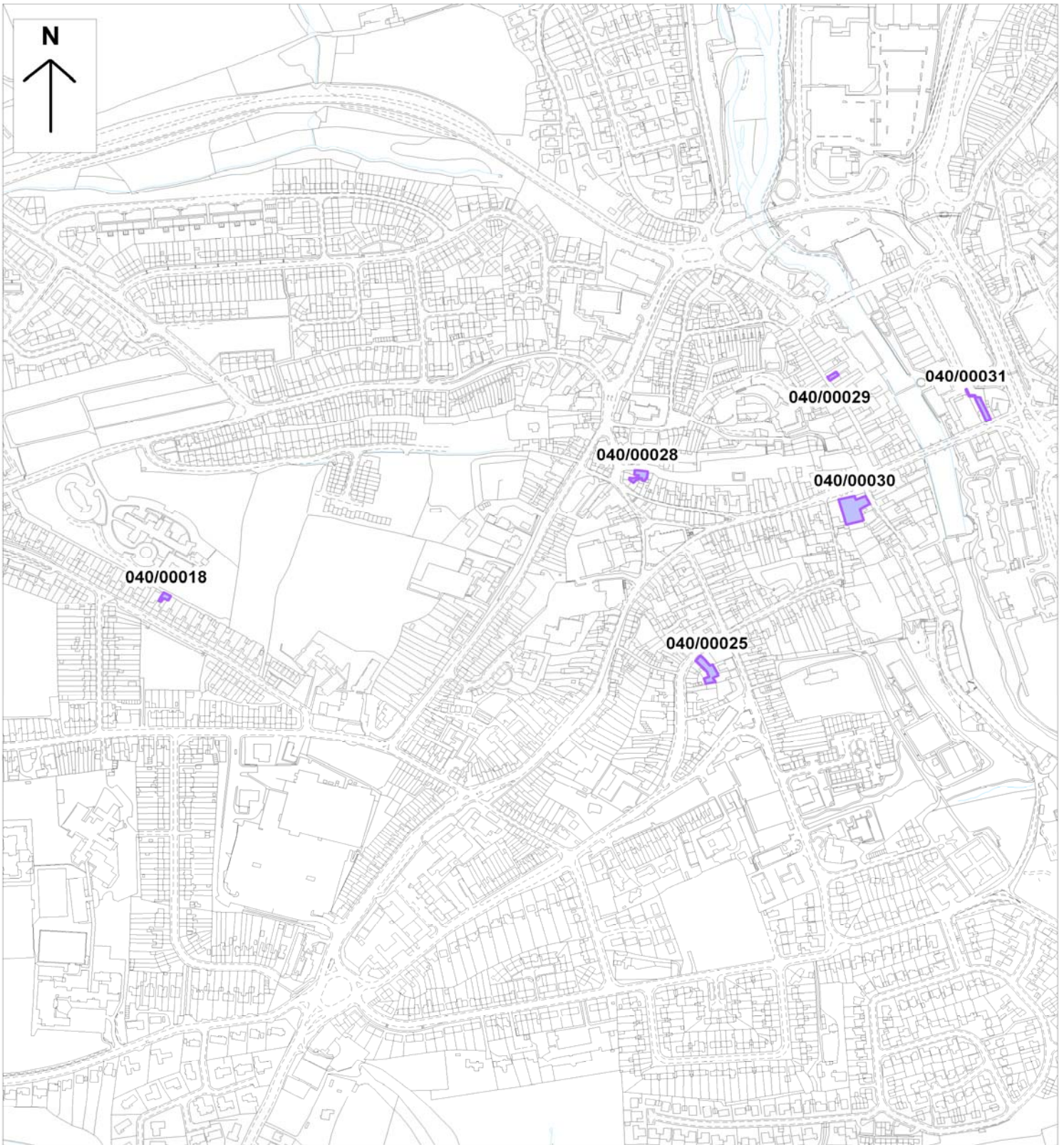
'Atgynhychir y map hwn a ddeunydd yr Ordnance Survey gyda chaniatod yr Ordnance Survey ar ran Rheolwr Byrfa Ei Mawrthdy @ Hawlfraint y Goron. Mae atgynhychu heb ganiatod yn torri hawlfraint y Goron a gall hyn arwain at erlyniad neu achos sifil. Cyngor Sir Penfro, Rhif Trwydded LA09015

Compiled by on 9 June 2010

Pembrokeshire County Council
Cyngor Sir Penfro



Map Produced by:
Development Directorate
County Hall, Haverfordwest
Pembrokeshire. SA61 1TP
Tel 01437 764551



Employment Sites
Haverfordwest Central
 Scale 1:4000

Reproduced from the Ordnance Survey mapping with the permission of the Controller of HMSO © Crown Copyright.
 Unauthorised reproduction infringes Crown Copyright and may lead to prosecution or civil proceedings.
 Pembrokeshire County Council. Licence No LA09015

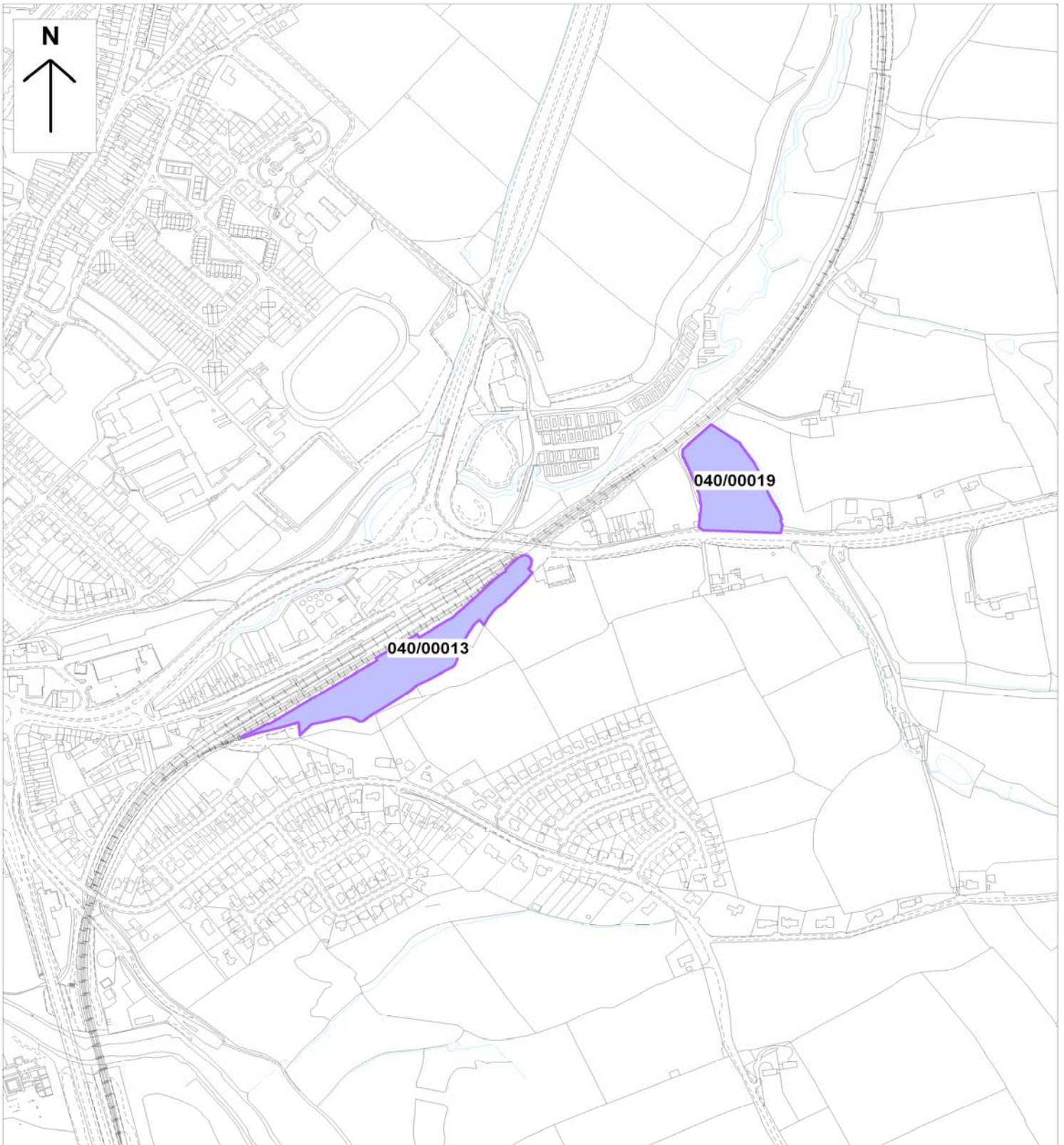
'Alynyhychir y map hwn a ddeunydd yr Ordnance Survey gyda chaniatod yr Ordnance Survey ar ran Rheolwr
 Byfeta Ei Maserhydi © Hawlfraint y Goron. Mae alynyhychir heb ganiatod yn torri hawlfraint y Goron
 a gall hyn arwain at erlyniad neu achos sifil. Cyngor Sir Penfro, Rhif Trwydded LA09015

Compiled by on 9 June 2010

Pembrokeshire County Council
Cyngor Sir Penfro



Map Produced by:
 Development Directorate
 County Hall, Haverfordwest
 Pembrokeshire, SA61 1TP
 Tel 01437 764551



Employment Sites

Haverfordwest East

Scale 1:4000

Reproduced from the Ordnance Survey mapping with the permission of the Controller of HMSO © Crown Copyright. Unauthorised reproduction infringes Crown Copyright and may lead to prosecution or civil proceedings. Pembrokeshire County Council. Licence No LA09015

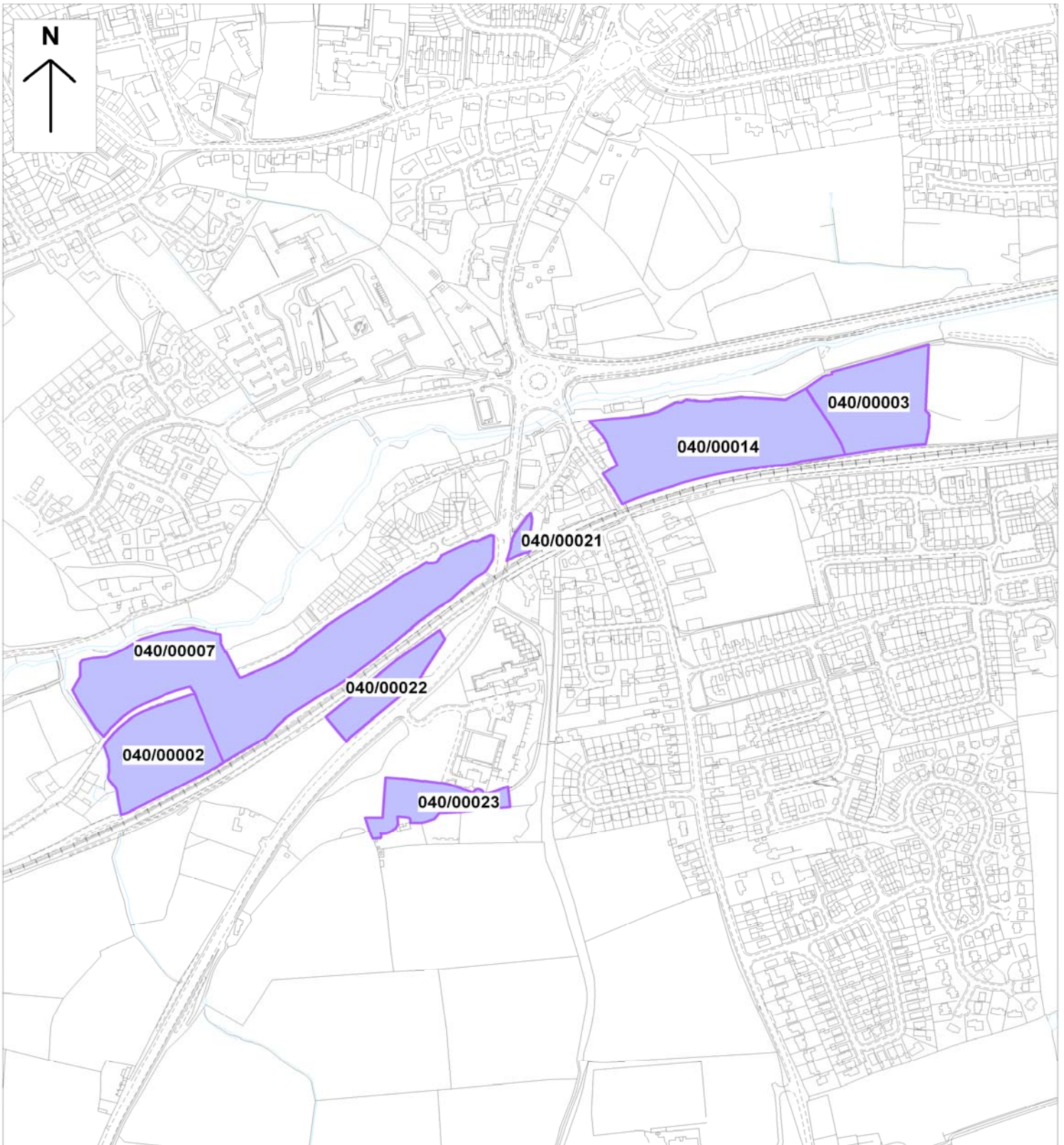
'Alynyhychir y map hwn a ddeunydd yr Ordnance Survey gyda chaniatod yr Ordnance Survey ar ran Rheolwr Byfêta Ei Mawrhydi © Hawlfraint y Goron. Mae alynyhychir heb ganiatod yn torri hawlfraint y Goron a gall hyn arwain at erlyniad neu achos sifil. Cyngor Sir Penfro, Rhif Trwydded LA09015

Compiled by on 9 June 2010

Pembrokeshire County Council
Cyngor Sir Penfro



Map Produced by:
Development Directorate
County Hall, Haverfordwest
Pembrokeshire. SA61 1TP
Tel 01437 764551



Employment Sites

Haverfordwest, Merlins Bridge

Scale 1:4000

Reproduced from the Ordnance Survey mapping with the permission of the Controller of HMSO © Crown Copyright. Unauthorised reproduction infringes Crown Copyright and may lead to prosecution or civil proceedings. Pembrokeshire County Council. Licence No LA09015

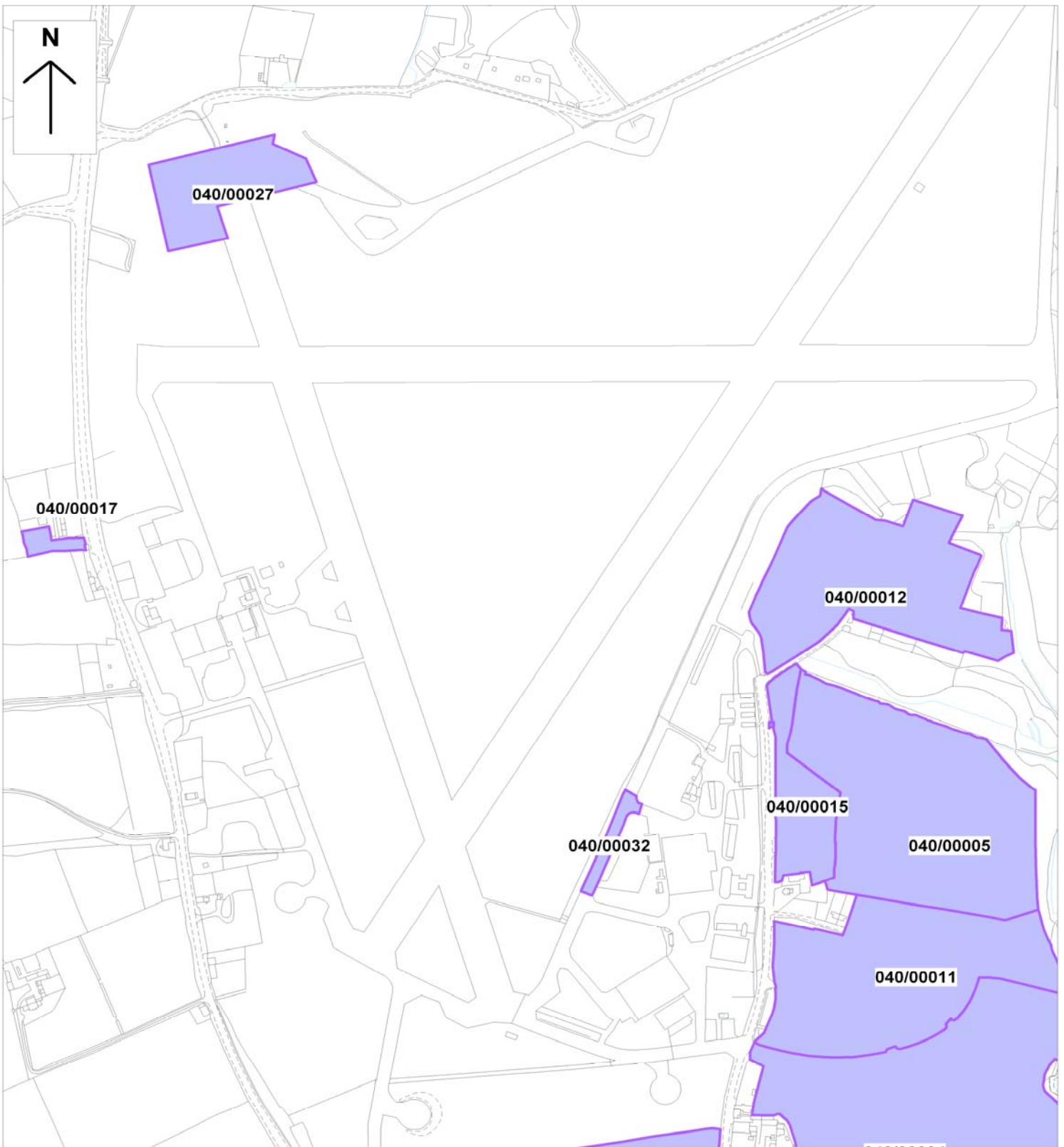
'Afgynhyrchir y map hwn a ddeunydd yr Ordnance Survey gyda chaniatod yr Ordnance Survey ar ran Rheolwr Byrta Ei Maserhydi © Hawlfraint y Coron. Mae afgynhyrchu heb ganiatod yn torri hawlfraint y Coron a gall hyn arwain at erlyniad neu achos sifil. Cyngor Sir Penfro, Rhif Trwydded LA09015

Compiled by on 9 June 2010

Pembrokeshire County Council
Cyngor Sir Penfro



Map Produced by:
Development Directorate
County Hall, Haverfordwest
Pembrokeshire. SA61 1TP
Tel 01437 764551



Employment Sites

Haverfordwest, North

Scale 1:4000

Reproduced from the Ordnance Survey mapping with the permission of the Controller of HMSO © Crown Copyright. Unauthorised reproduction infringes Crown Copyright and may lead to prosecution or civil proceedings. Pembrokeshire County Council. Licence No LA09015

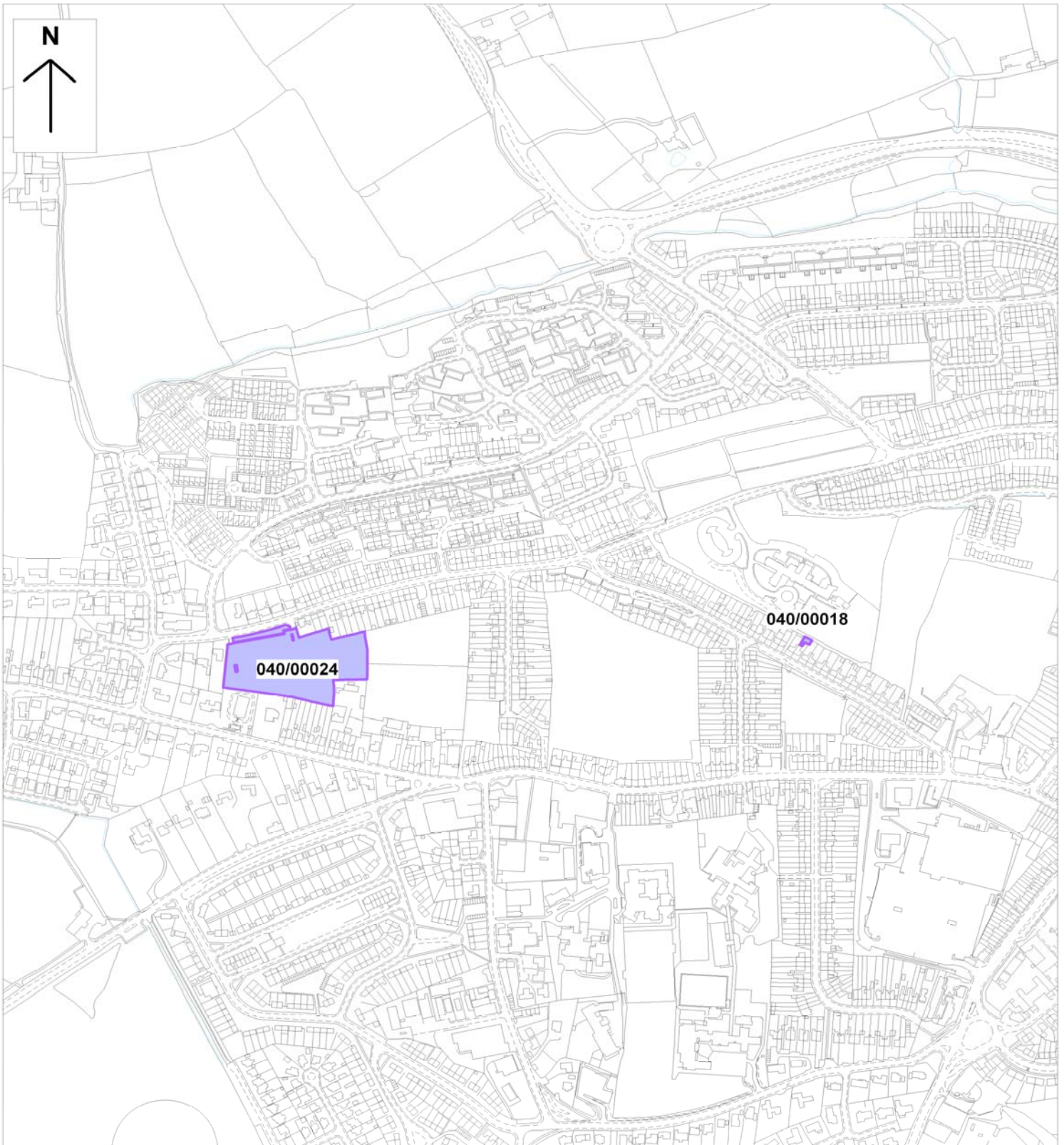
'Afynglyrchir y map hwn a ddeunydd yr Ordnance Survey gyda chaniatod yr Ordnance Survey ar ran Rheolwr Ilyfda Ei Maserhydri © Hawlfraint y Goron. Mae afynglyrchir heb ganiatod yn torri hawlfraint y Goron a gall hyn arwain at erlyniad neu achos sifil. Cyngor Sir Penfro, Rhif Trwydded LA09015

Compiled by on 9 June 2010

Pembrokeshire County Council
Cyngor Sir Penfro



Map Produced by:
Development Directorate
County Hall, Haverfordwest
Pembrokeshire. SA61 1TP
Tel 01437 764551



Employment Sites

Haverfordwest, West

Scale 1:4000

Reproduced from the Ordnance Survey mapping with the permission of the Controller of HMSO © Crown Copyright. Unauthorised reproduction infringes Crown Copyright and may lead to prosecution or civil proceedings. Pembrokeshire County Council. Licence No LA09015

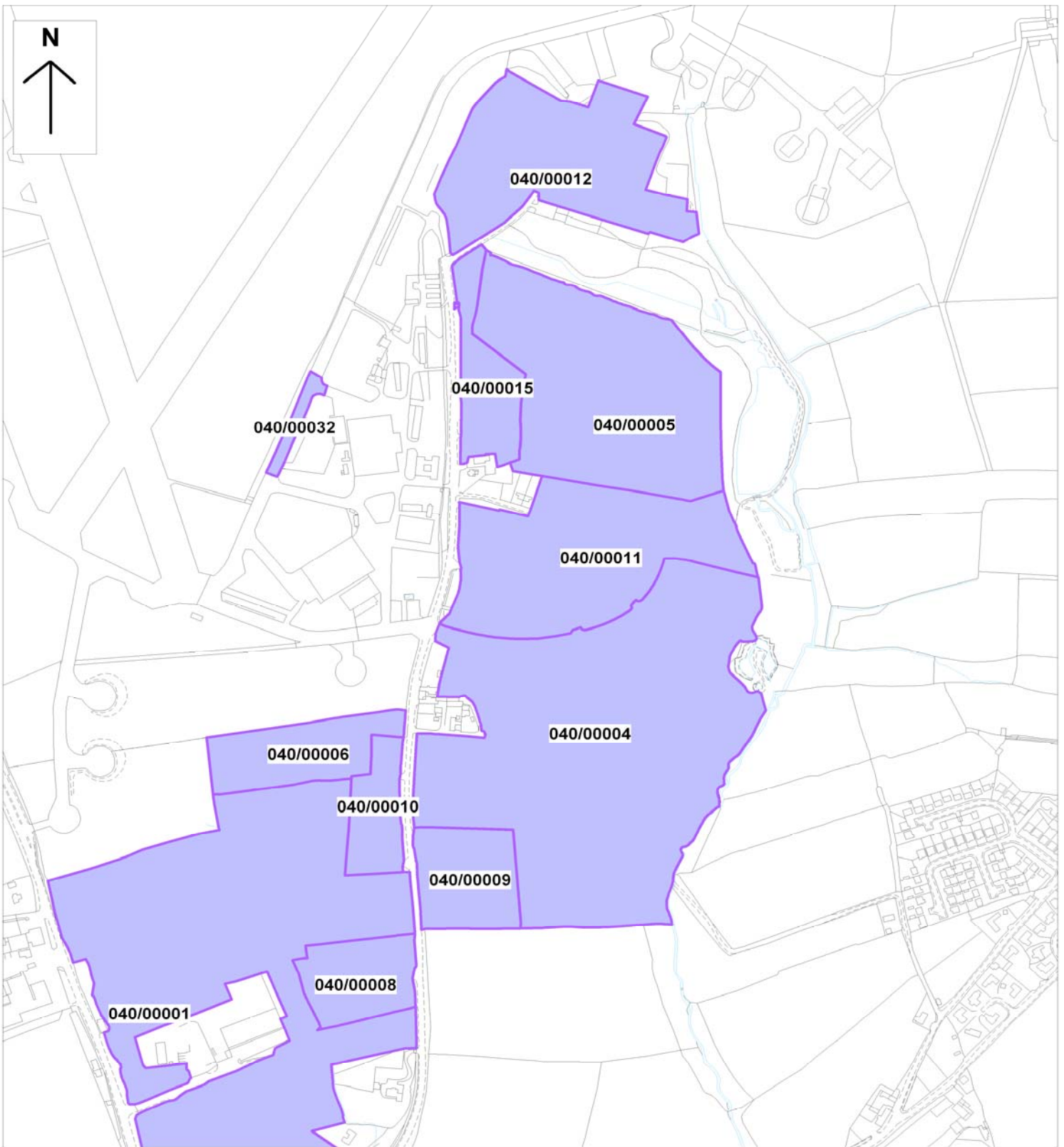
'Alwynhychir y map hwn a ddeunydd yr Ordnance Survey gyda chaniatod yr Ordnance Survey ar ran Rheolwr Byfeta Ei Maserhydi © Hawlfraint y Goron. Mae alwynhychir heb ganiatod yn torri hawlfraint y Goron a gall hyn arwain at erlyniad neu achos sifil. Cyngor Sir Penfro, Rhif Trwydded LA09015

Compiled by on 9 June 2010

Pembrokeshire County Council
Cyngor Sir Penfro



Map Produced by:
Development Directorate
County Hall, Haverfordwest
Pembrokeshire. SA61 1TP
Tel 01437 764551



Employment Sites

Haverfordwest, Withybush North

Scale 1:4000

Reproduced from the Ordnance Survey mapping with the permission of the Controller of HMSO © Crown Copyright. Unauthorised reproduction infringes Crown Copyright and may lead to prosecution or civil proceedings. Pembrokeshire County Council. Licence No LA09015

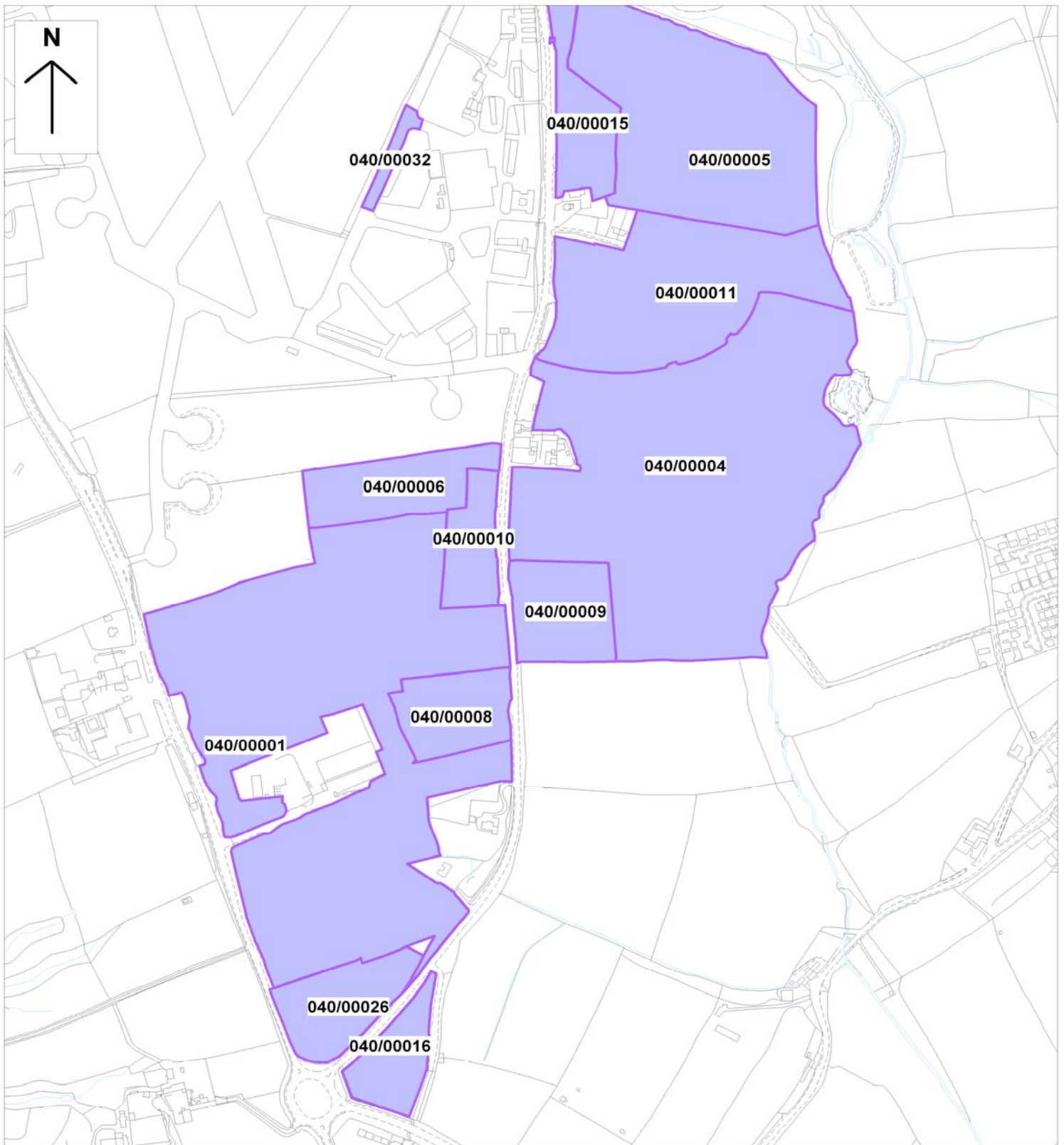
'Afynglychir y map hwn a ddeunydd yr Ordnance Survey gyda chaniatod yr Ordnance Survey ar ran Rheolwr Byfeta Ei Maserhydri © Hawlfraint y Goron. Mae afynglychirau heb ganiatod yn torri hawlfraint y Goron a gall hyn arwain at erlyniad neu achos sifil. Cyngor Sir Penfro, Rhif Trwydded LA09015

Compiled by on 9 June 2010

Pembrokeshire County Council
Cyngor Sir Penfro



Map Produced by:
Development Directorate
County Hall, Haverfordwest
Pembrokeshire. SA61 1TP
Tel 01437 764551



Employment Sites

Haverfordwest, Withybush South

Scale 1:4000

Reproduced from the Ordnance Survey mapping with the permission of the Controller of HMSO © Crown Copyright. Unauthorised reproduction infringes Crown Copyright and may lead to prosecution or civil proceedings. Pembrokeshire County Council. Licence No LA09015

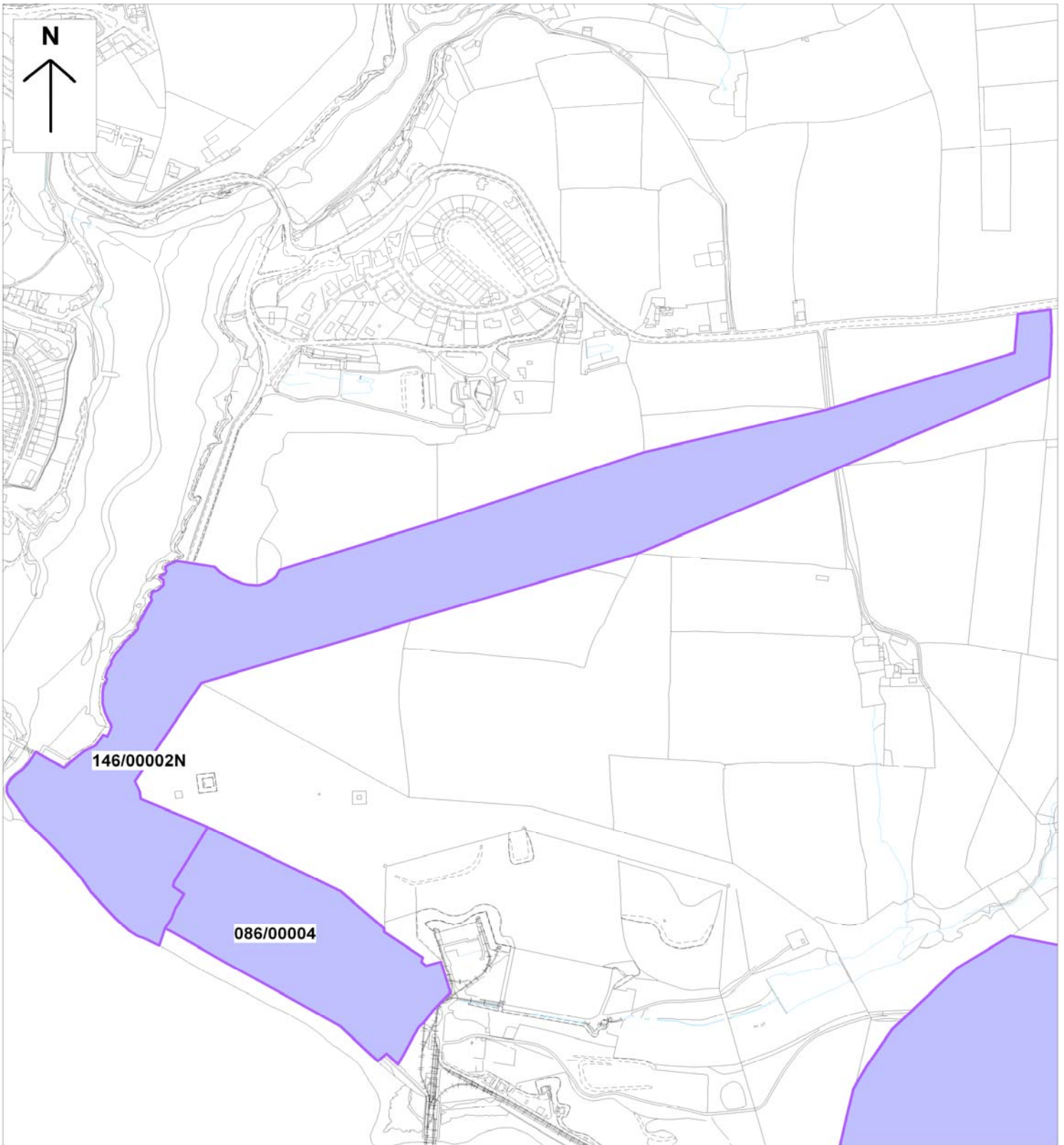
*Algyhyrchir y map hwn a ddeunydd yr Ordnance Survey gyda chaniatod yr Ordnance Survey ar ran Rheolwr Byrfa Ei Maserhydri © Hawlfraint y Coron. Mae algyhyrchu heb ganiatod yn torri hawlfraint y Coron a gall hyn arwain at erlyniad neu achos sifil. Cyngor Sir Penfro, Rhif Trwydded LA09015

Compiled by on 9 June 2010

Pembrokeshire County Council
Cyngor Sir Penfro



Map Produced by:
Development Directorate
County Hall, Haverfordwest
Pembrokeshire. SA61 1TP
Tel 01437 764551



Employment Sites

Blackbridge, Milford Haven

Scale 1:4000

Reproduced from the Ordnance Survey mapping with the permission of the Controller of HMSO © Crown Copyright. Unauthorised reproduction infringes Crown Copyright and may lead to prosecution or civil proceedings. Pembrokeshire County Council. Licence No LA09015

*Algynhychir y map hwn a ddeunydd yr Ordnance Survey gyda chaniatod yr Ordnance Survey ar ran Rheolwr Ilyfa Ei Mawrthdi @ Hawlfraint y Goron. Mae algynhychir heb ganiatod yn torri hawlfraint y Goron a gall hyn arwain at erlyniad neu achos sifil. Cyngor Sir Penfro, Rhif Trwydded LA09015

Compiled by on 9 June 2010

Pembrokeshire County Council
Cyngor Sir Penfro



Map Produced by:
Development Directorate
County Hall, Haverfordwest
Pembrokeshire. SA61 1TP
Tel 01437 764551