

## Appendix 1 Conservation Area Maps

- 1 Goodwick Conservation Area: Location Plan
- 2 Goodwick Conservation Area: Boundary 2016
- 3 Goodwick Conservation Area: Article 4 Direction
- 4 Goodwick Conservation Area - Listed Buildings and Scheduled Ancient Monuments
- 5 – 8 Goodwick Character Areas
- 9 Goodwick Conservation Area – Epoch 1: 1843- 1893
- 10 Goodwick Conservation Area – Epoch 2: 1891 - 1912
- 11 Goodwick Conservation Area – Epoch 5: 1965
- 12 Goodwick former Conservation Area Boundary 1975

**Please note all map scales are approximate**  
**Do not scale**

[Return to paragraph 4.2.4 18<sup>th</sup> – 19<sup>th</sup> Century](#)

[Return to paragraph 4.3.2 Spatial Analysis](#)

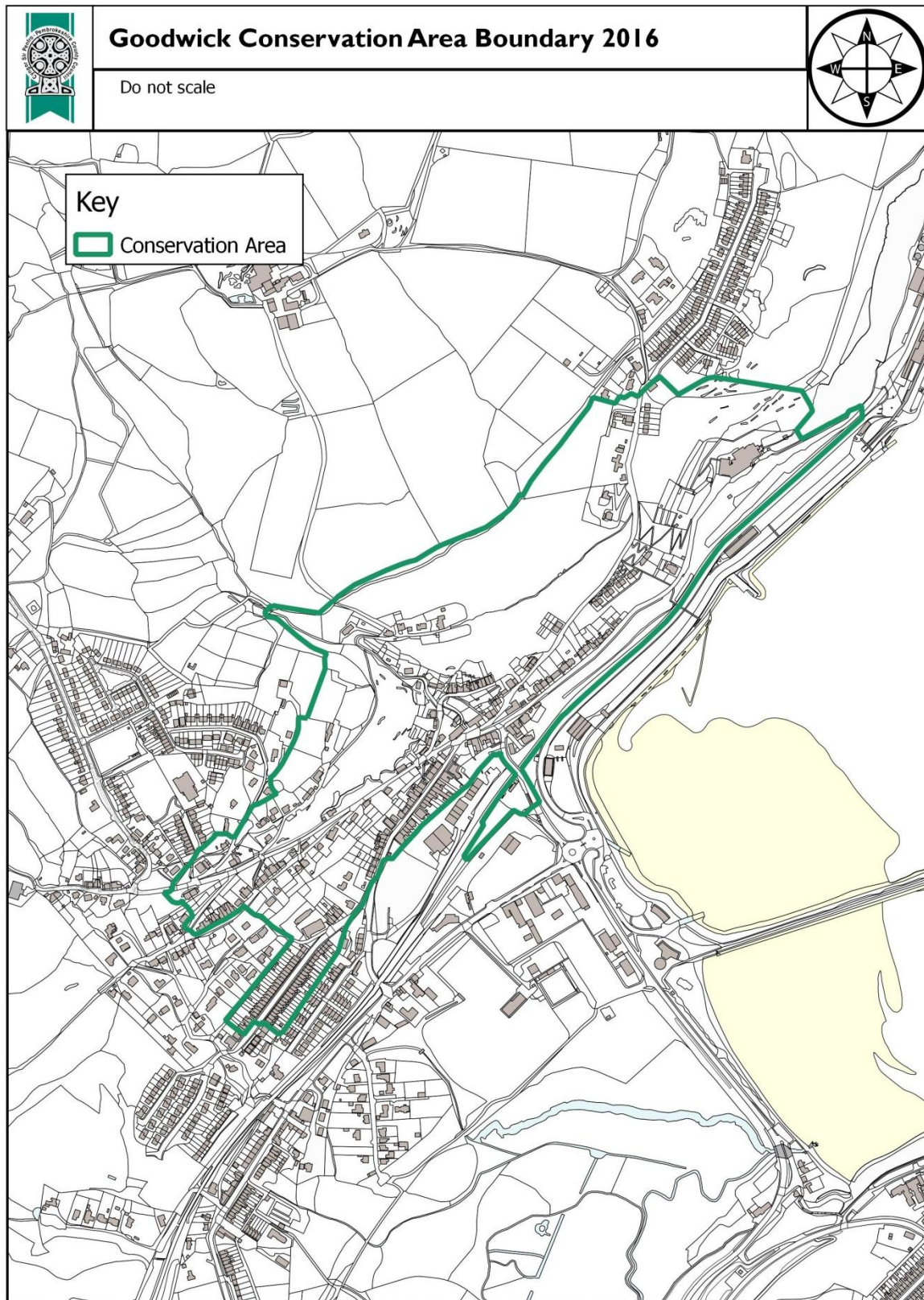
[Return to Section 4 Character Analysis](#)

# Goodwick Conservation Area Character Appraisal and Management Plan

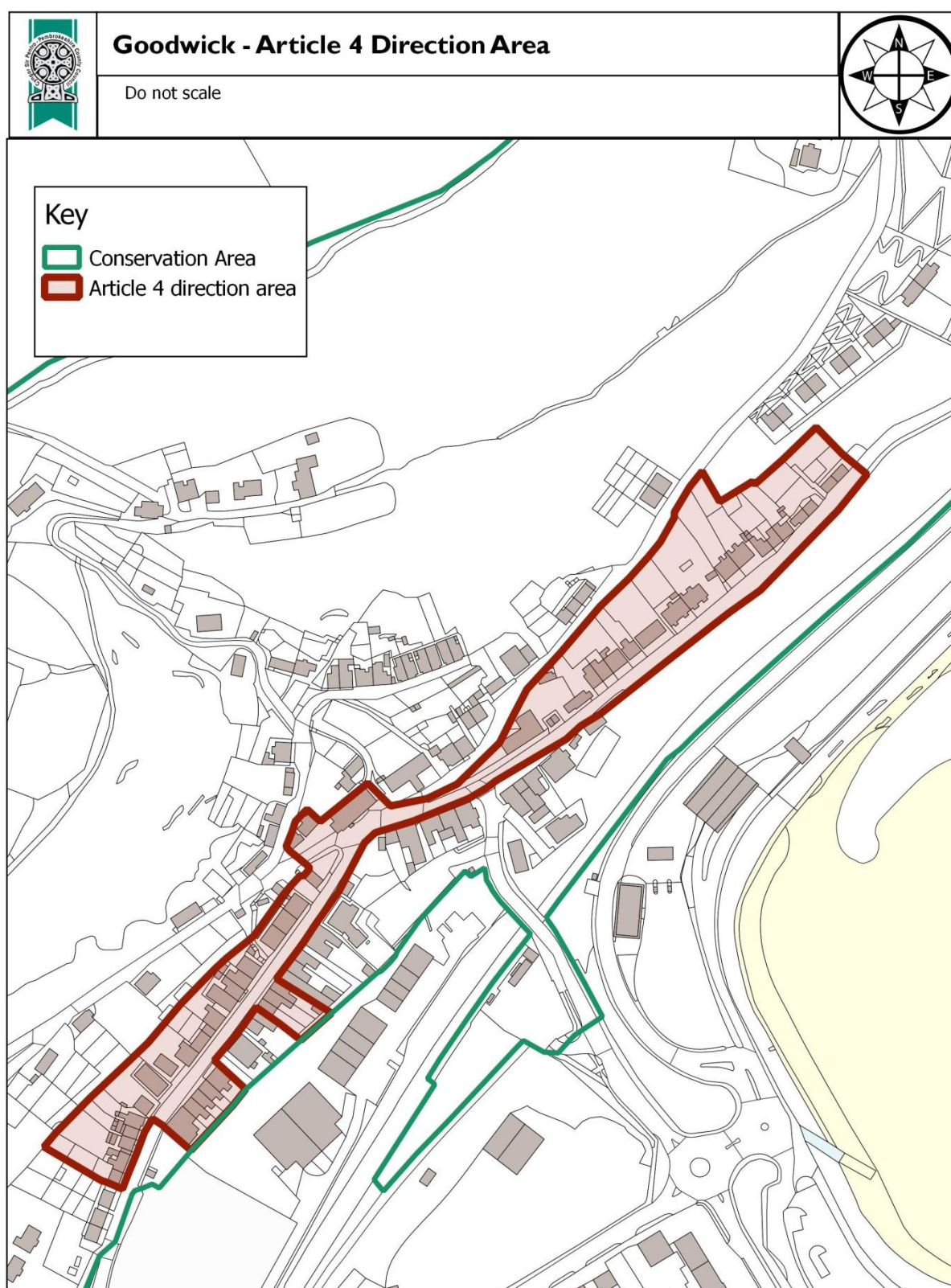


© Crown copyright and database rights 2015 Ordnance Survey 100023344. You are permitted to use this data solely to enable you to respond to, or interact with, the organisation that provided you with the data. You are not permitted to copy, sub-licence, distribute or sell any of this data to third parties in any form. © Hawlfraint y Goron a hawlau cronfa ddata 2015 Arolwg Ordnans 100023344. Rhoddir trwydded ddirymiadwy, anghyfngedig a heb freindal i chi i weld y data trwyddedig at dibenion anfasnachol am y cyfnod y mae ar gael gan Cyngor Sir Penfro Ni chechw gopio, is-drwyddedu, dosbarthu na gwerthu unrhyw ran o'r data hwn i drydydd partion mewn unrhyw ffurf.



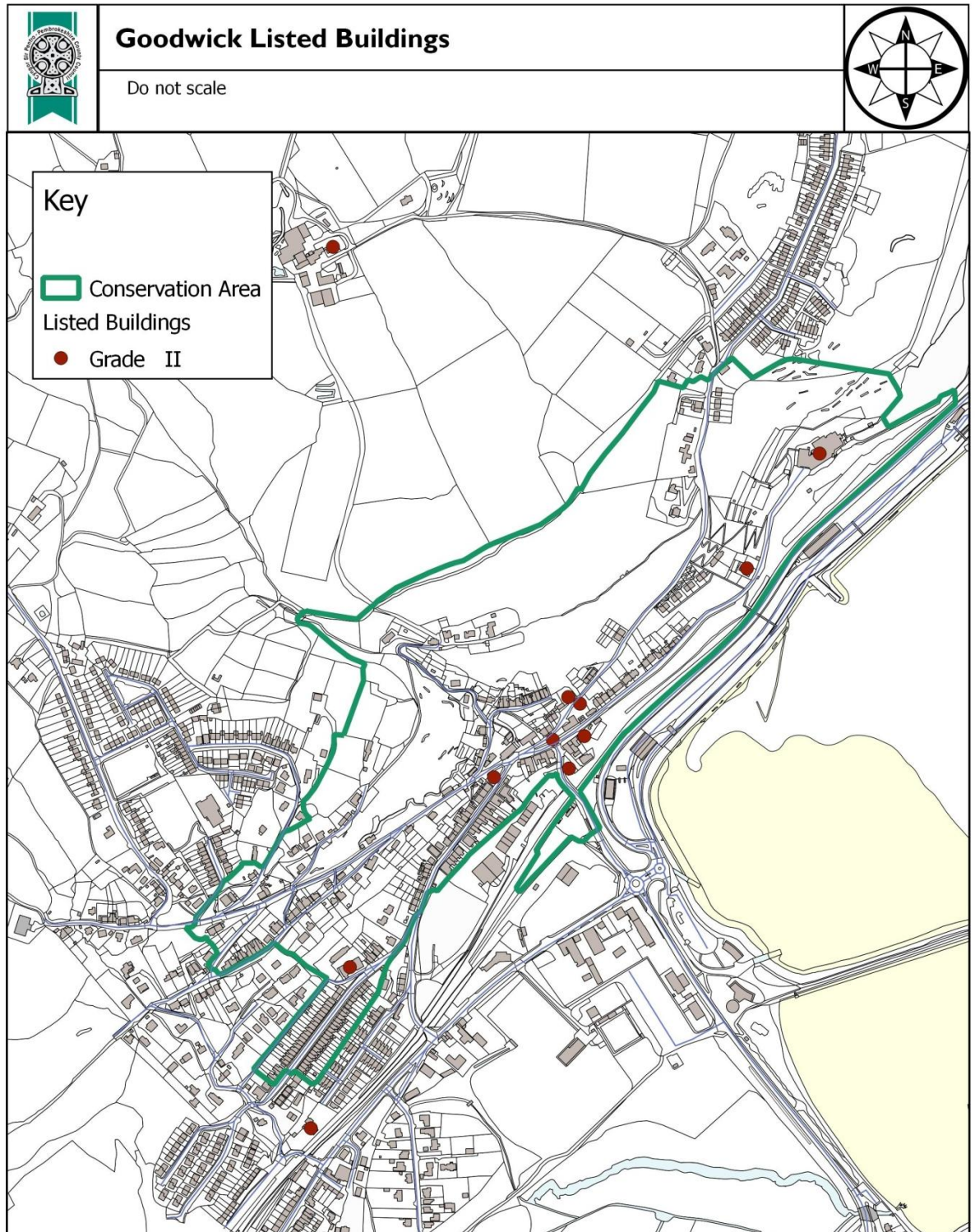


© Crown copyright and database rights 2017 Ordnance Survey 100023344. You are permitted to use this data solely to enable you to respond to, or interact with, the organisation that provided you with the data. You are not permitted to copy, sub-licence, distribute or sell any of this data to third parties in any form. © Hawffraint y Goron a hawliau cronfa ddata 2017 Arolwg Ordans 100023344. Rhoddir trwydded ddrymiadwy, anghyfngedig a heb freindal i chi i weld y data trwyddedig at ddibenion anfasnachol am y cyfnod y mae ar gael gan Cyngor Sir Penfro Ni chewch gopio, is-drwyddedu, dosbarthu na gwerthu unrhyw ran o'r data hwn i drydydd partion mewn unrhyw ffurf.



© Crown copyright and database rights 2017 Ordnance Survey 100023344. You are permitted to use this data solely to enable you to respond to, or interact with, the organisation that provided you with the data. You are not permitted to copy, sub-licence, distribute or sell any of this data to third parties in any form. © Hawffraint y Goron a hawliau cronfa ddata 2017 Arolwg Ordans 100023344. Rhoddir trwydded ddrymiadwy, anghyfngedig a heb freindal i chi i weld y data trwyddedig at ddibenion anfasnachol am y cyfnod y mae ar gael gan Cyngor Sir Penfro Ni chewch gopio, is-drwyddedu, dosbarthu na gwerthu unrhyw ran o'r data hwn i drydydd partion mewn unrhyw ffurf.



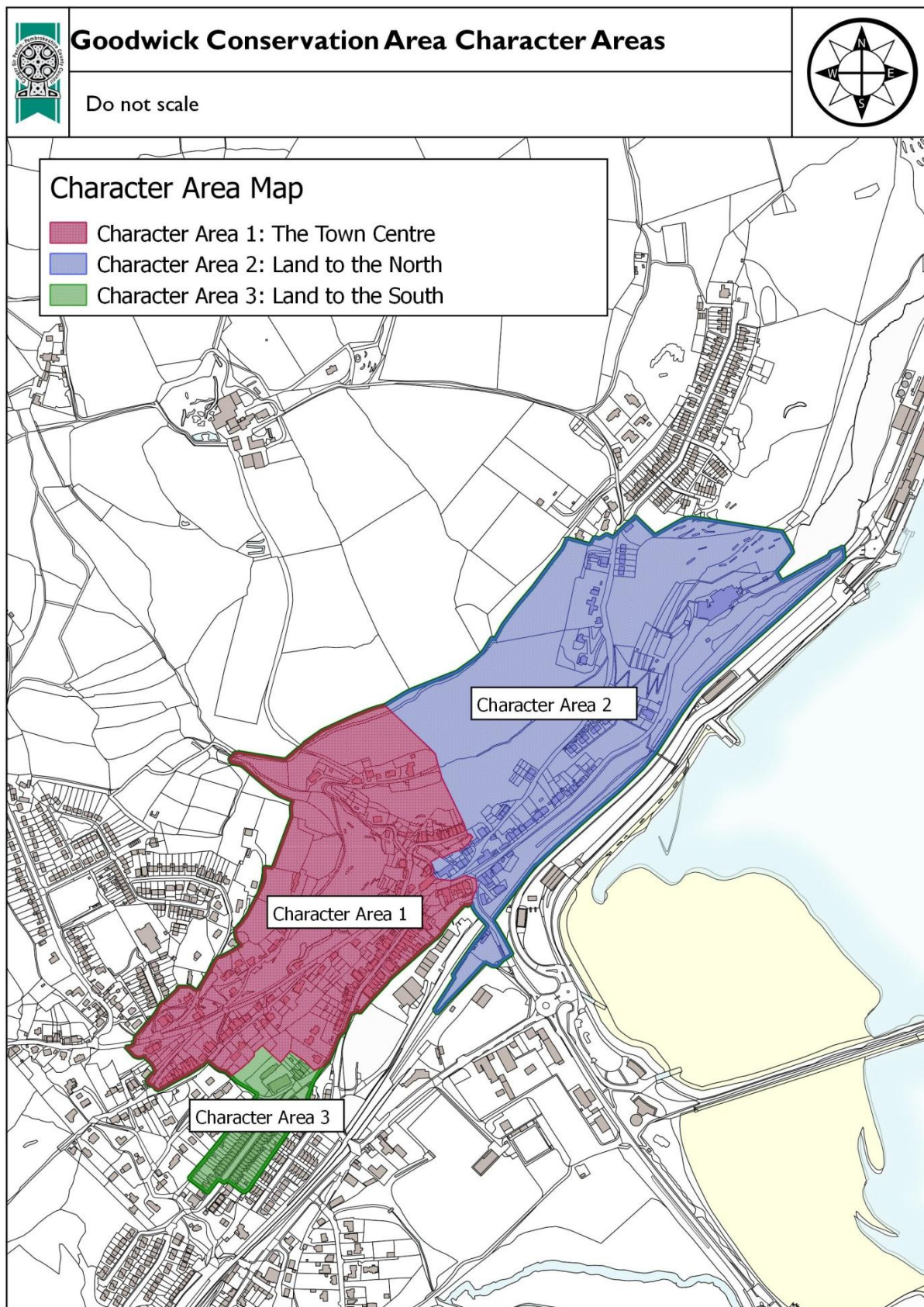


© Crown copyright and database rights 2017 Ordnance Survey 100023344. You are permitted to use this data solely to enable you to respond to, or interact with, the organisation that provided you with the data. You are not permitted to copy, sub-licence, distribute or sell any of this data to third parties in any form. © Hawlfraint y Goron a hawliau cronfa ddata 2017 Arolwg Ordians 100023344. Rhoddir trwydded ddrymiadwy, anghyfngedig a heb freindal i chi i weld y data trwyddedig at ddibenion anfasnachol am y cyfnod y mae ar gael gan Cyngor Sir Penfro Ni chewch gopio, is-dwyddedu, dosbarthu na gwerthu unrhyw ran o'r data hwn i drydydd partion mewn unrhyw ffurf.



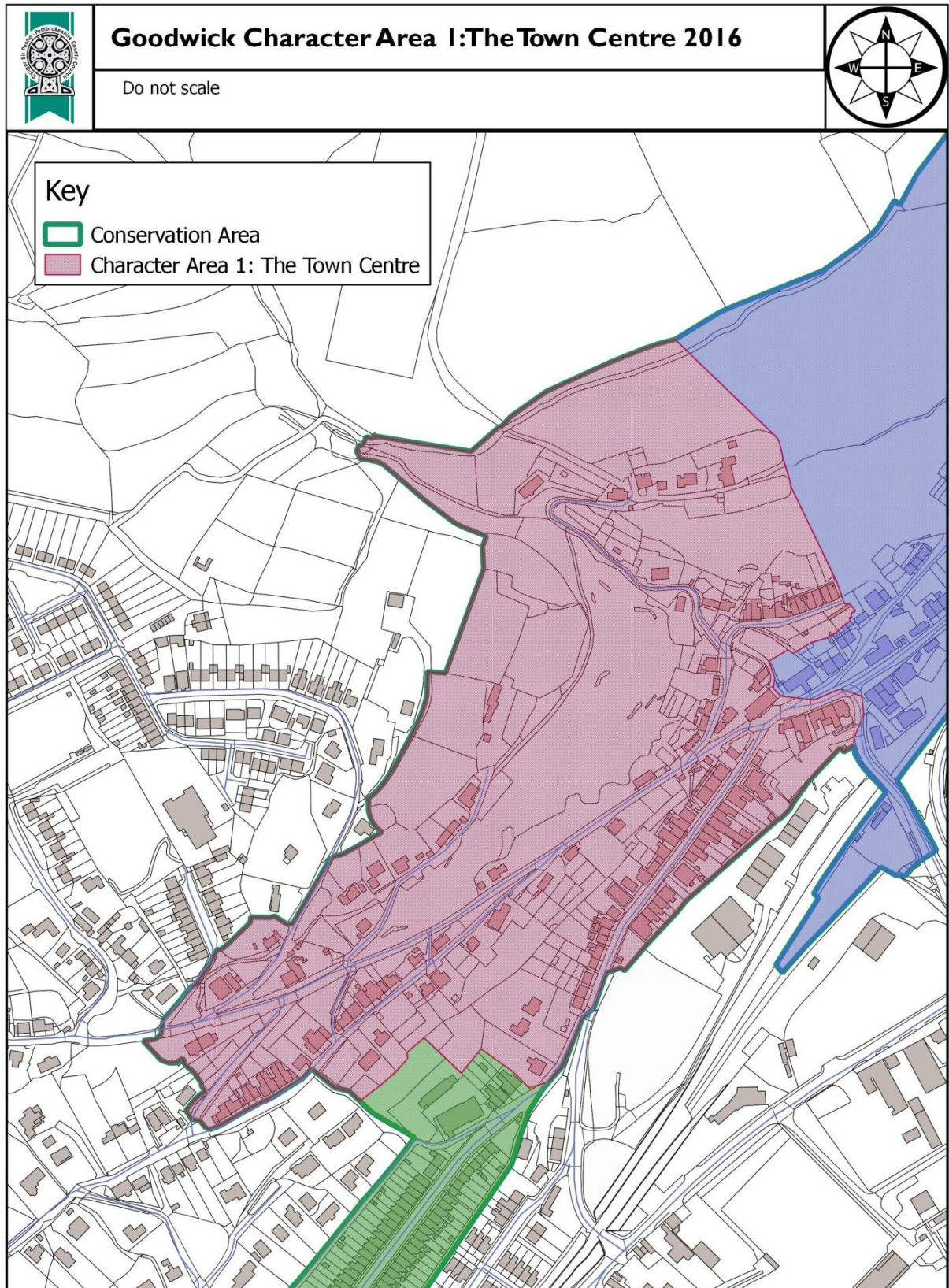
## Map 5 Goodwick Conservation Area Character Areas

[Return to Part 1 para 4.4.20](#)



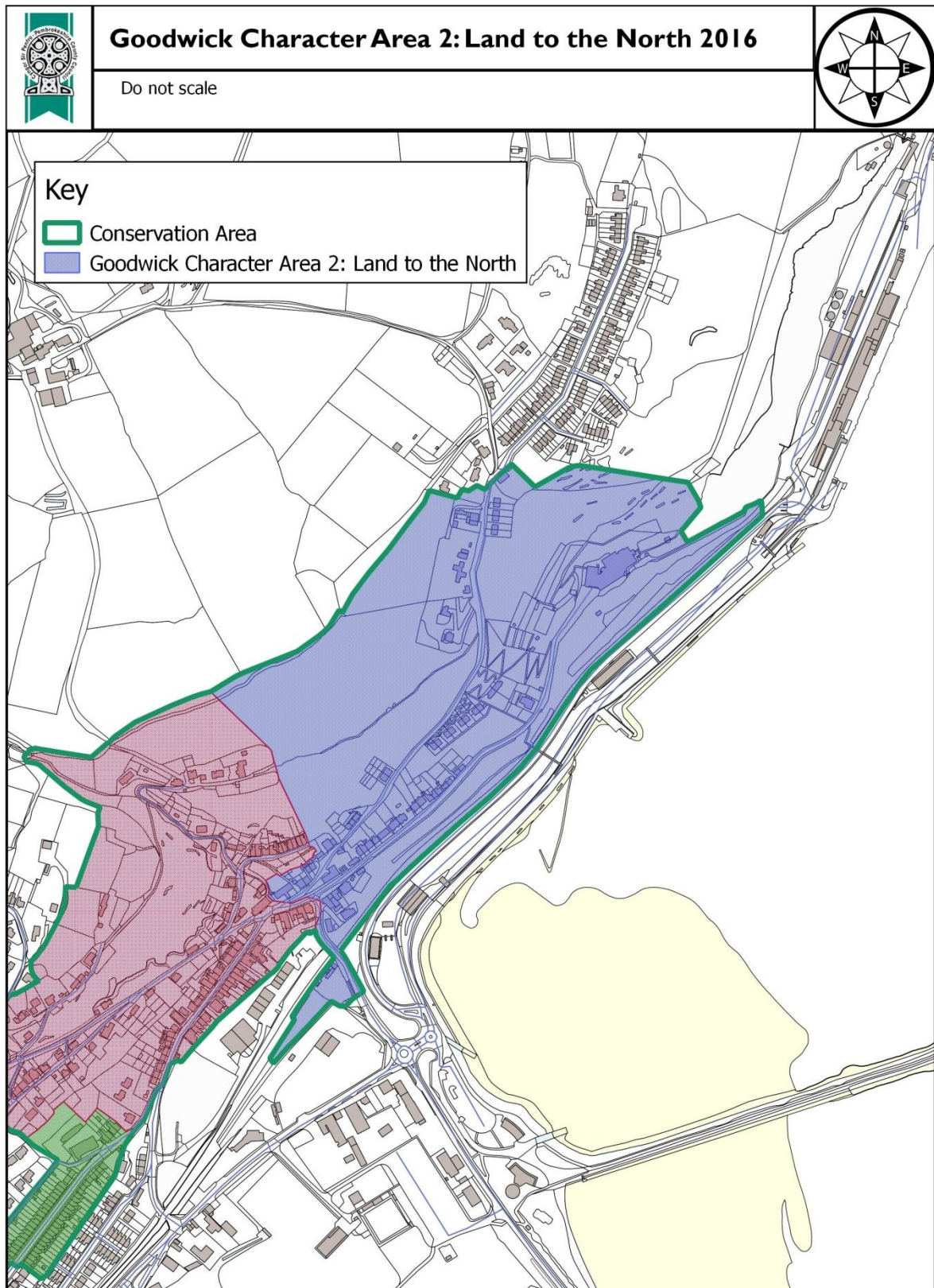
© Crown copyright and database rights 2016 Ordnance Survey 100023344. You are permitted to use this data solely to enable you to respond to, or interact with, the organisation that provided you with the data. You are not permitted to copy, sub-licence, distribute or sell any of this data to third parties in any form. © Hawlfraint y Goron a hawliau cronfa ddata 2016 Arolwg Ordans 100023344. Rhoddir trwydded ddrymiadwy, anghyfngedig a heb freindal i chi i weld y data trwyddedig at ddibenion anfasnachol am y cyfnod y mae ar gael gan Cyngor Sir Penfro Ni chewch gopio, is-drwyddedu, dosbarthu na gwerthu unrhyw ran o'r data hwn i drydydd partion mewn unrhyw ffurf.





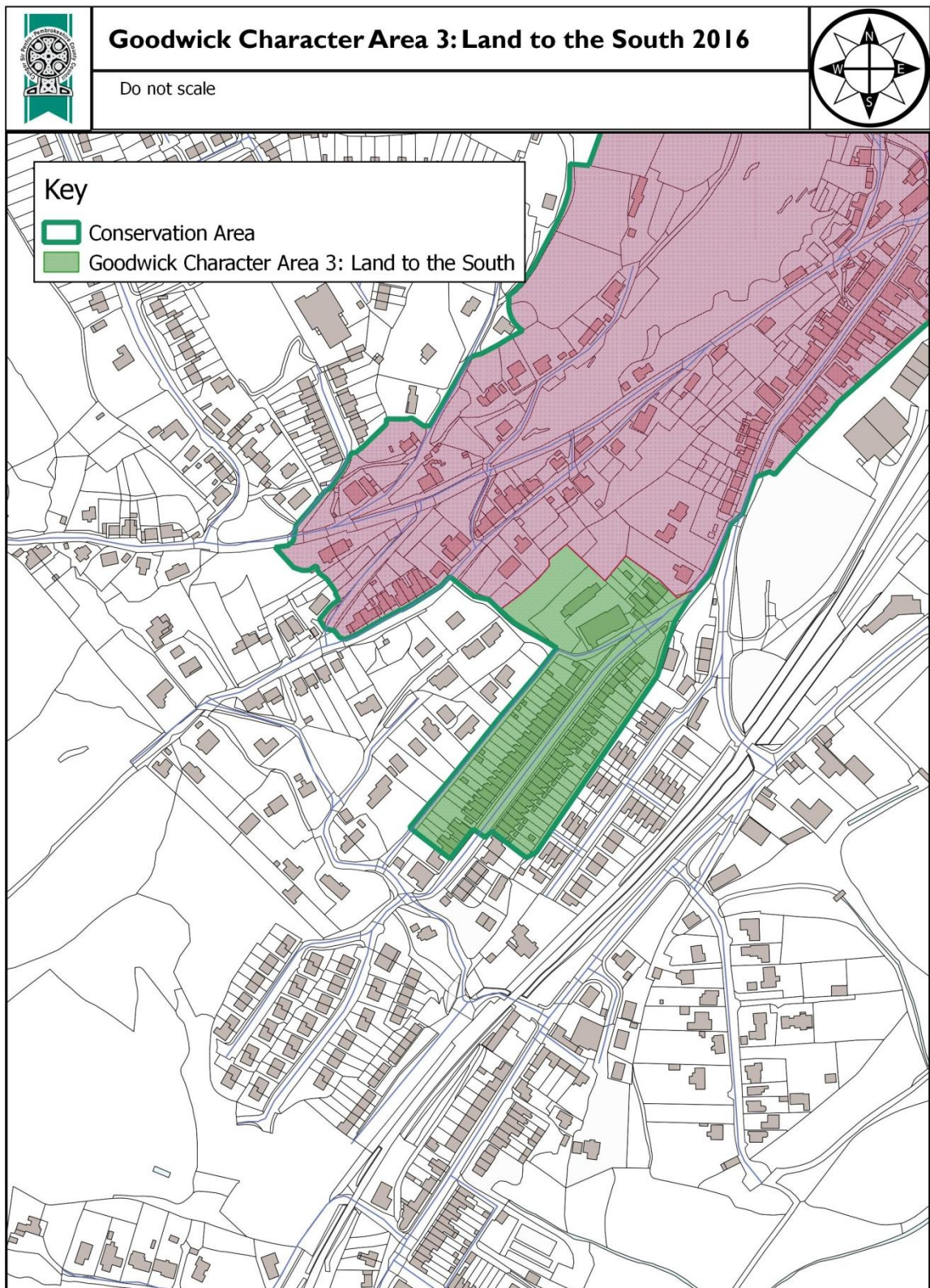
© Crown copyright and database rights 2017 Ordnance Survey 100023344. You are permitted to use this data solely to enable you to respond to, or interact with, the organisation that provided you with the data. You are not permitted to copy, sub-licence, distribute or sell any of this data to third parties in any form. © Hawlfraint y Goron a hawliau cronfa ddata 2017 Arolwg Ordans 100023344. Rhoddir trwydded ddirymiadwy, anghyfngedig a heb freindal i chi i weld y data trwyddedig at ddibenion anfasnachol am y cyfnod y mae ar gael gan Cyngor Sir Penfro Ni chewch gopio, is-drwyddedu, dosbarthu na gwerthu unrhyw ran o'r data hwn i drydydd partion mewn unrhyw ffurf.





© Crown copyright and database rights 2017 Ordnance Survey 100023344. You are permitted to use this data solely to enable you to respond to, or interact with, the organisation that provided you with the data. You are not permitted to copy, sub-licence, distribute or sell any of this data to third parties in any form. © Hawfraint y Goron a hawliau cronfa ddata 2017 Arolwg Ordnans 100023344. Rhoddir trwydded ddirymiadwy, anghyfngedig a heb freindal i chi i weld y data trwyddedig at ddibenion anfasnachol am y cyfnod y mae ar gael gan Cyngor Sir Penfro Nii chewch gopio, is-drwyddedu, dosbarthu na gwerthu unrhyw ran o'r data hwn i drydydd partion mewn unrhyw ffurf.

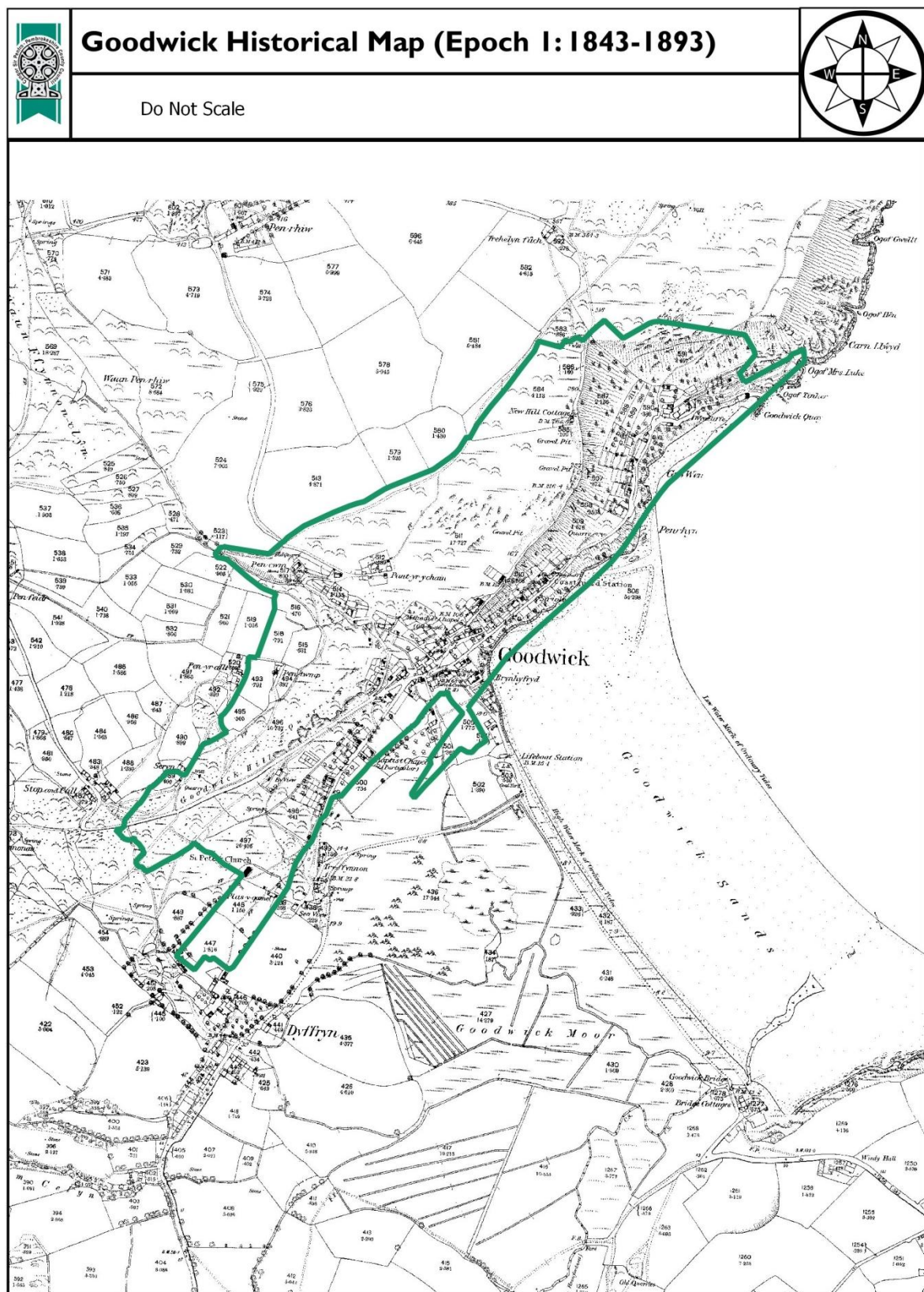




© Crown copyright and database rights 2017 Ordnance Survey 100023344. You are permitted to use this data solely to enable you to respond to, or interact with, the organisation that provided you with the data. You are not permitted to copy, sub-licence, distribute or sell any of this data to third parties in any form. © Hawffraint y Goron a hawliau cronfa ddata 2017 Arolwg Ordans 100023344. Rhoddir trwydded ddrymiadwy, anghyfngedig a heb freindal i chi i weld y data trwyddedig at ddibenion anfasnachol am y cyfnod y mae ar gael gan Cyngor Sir Penfro Ni chewch gopio, is-drwyddedu, dosbarthu na gwerthu unrhyw ran o'r data hwn i drydydd partion mewn unrhyw ffurf.

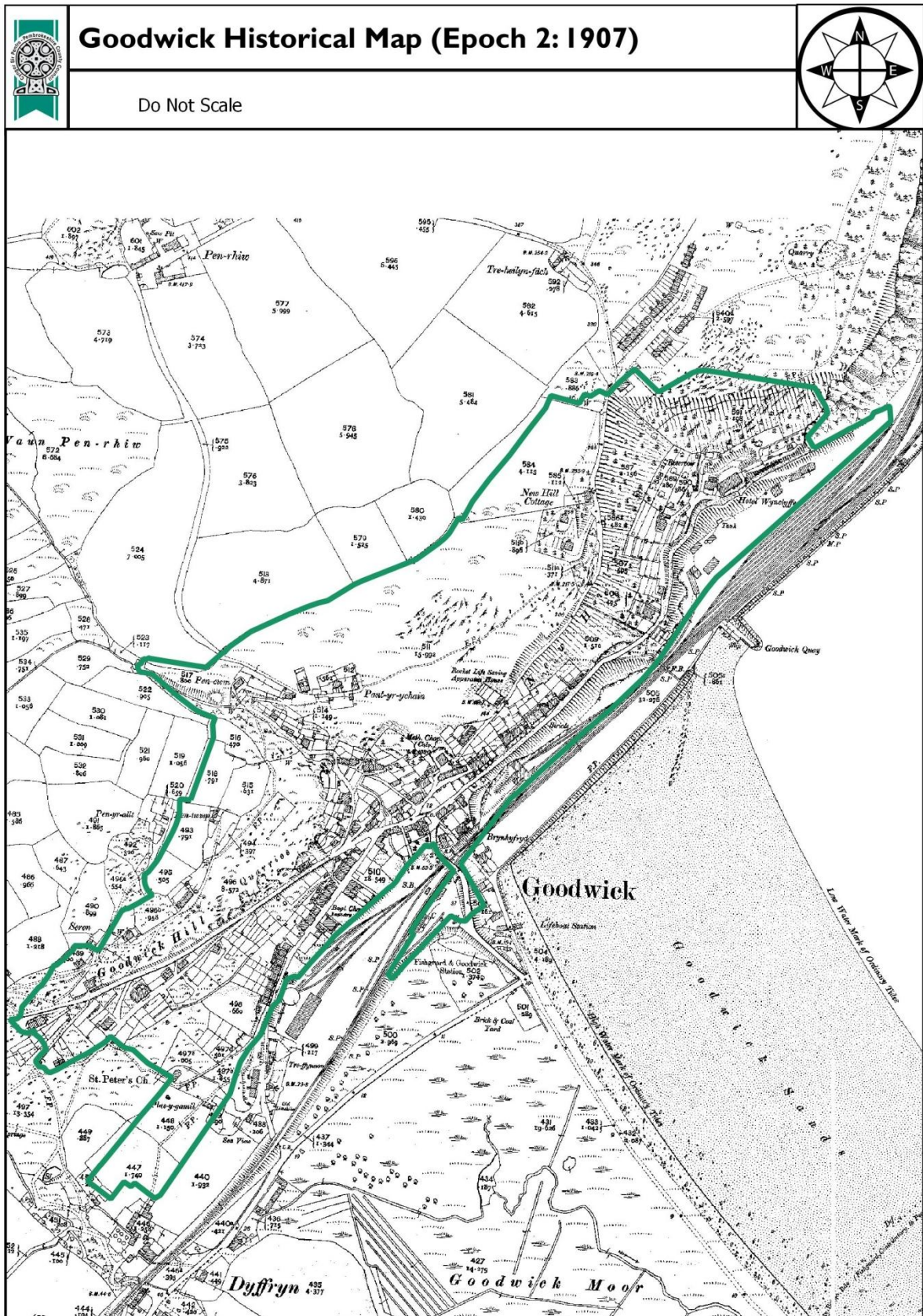


[Return to paragraph 4.4.25](#)



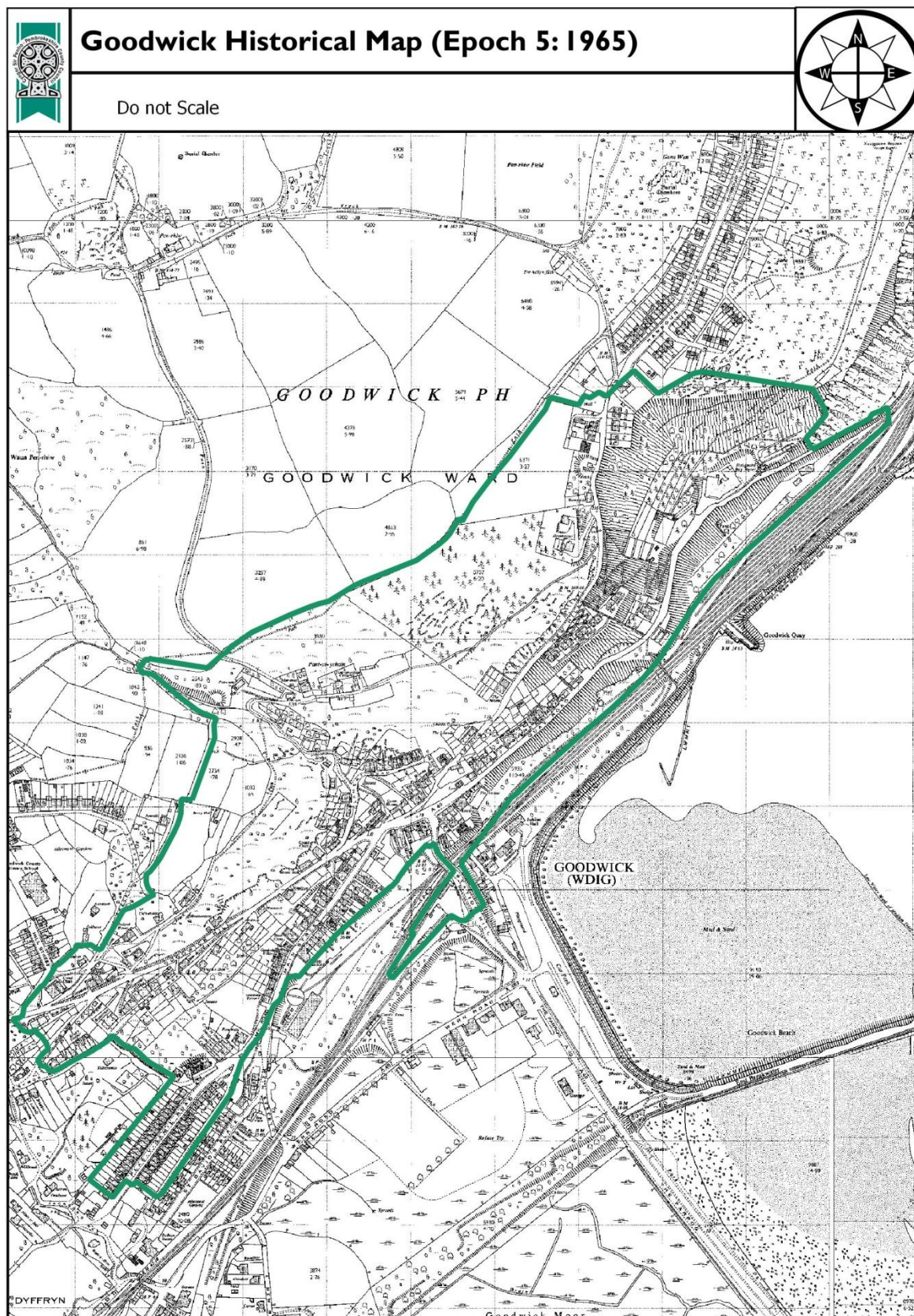
© Crown copyright and database rights 2017 Ordnance Survey 100023344. You are permitted to use this data solely to enable you to respond to, or interact with, the organisation that provided you with the data. You are not permitted to copy, sub-licence, distribute or sell any of this data to third parties in any form. © Hawlfraint y Goron a hawliau cronfa ddata 2017 Arolwg Ordnans 100023344. Rhoddir trwydded ddiriymadiwyd, anghyfyngedig a heb freidal i chi i weld y data trwyddedig at ddibenion anfasnachol am y cyfnod y mae ar gael gan Cyngor Sir Penfro Ni chechw gopï is-drwyddedu, dosbarthu na gwerthu nerhyw ran o'r data hwn i drydydd partion mewn unrhyw ffurf.





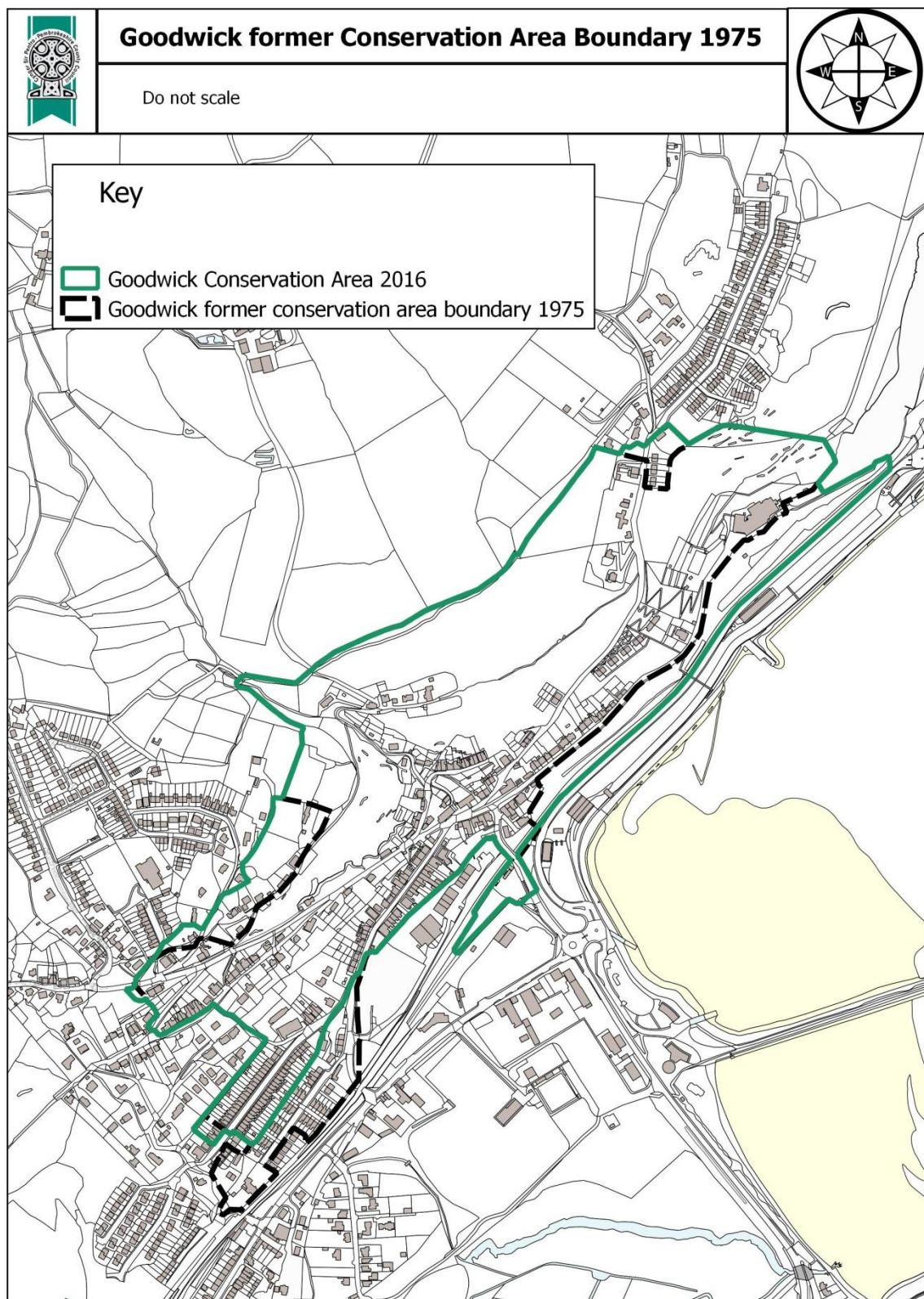
© Crown copyright and database rights 2017 Ordnance Survey 100023344. You are permitted to use this data solely to enable you to respond to, or interact with, the organisation that provided you with the data. You are not permitted to copy, sub-licence, distribute or sell any of this data to third parties in any form. © Hawlfraint y Goron a hawlau cronfa ddata 2017 Arolwg Ordans 100023344. Rhoddir trwydded ddrymiadwy, anghyfmgedig a heb freindal i chi i weld y data trwyddedig at ddibenion afasnachol am y cyfnod y mae ar gael gan Cyngor Sir Penfro Ni chewch gopï is-drwyddedu, dosbarthu na gwerthu unrhyw ran o'r data hwn i drydydd partion mewn unrhyw ffurf.





© Crown copyright and database rights 2017 Ordnance Survey 100023344. You are permitted to use this data solely to enable you to respond to, or interact with, the organisation that provided you with the data. You are not permitted to copy, sub-licence, distribute or sell any of this data to third parties in any form. © Hawlfraint y Goron a hawliau cronfa ddata 2017 Arolwg Ordans 100023344. Rhoddir trwydded ddirymiadwy, anghyfngedig a heb freindal i chi i weld y data trwyddedig at ddibenion anfasnachol am y cyfnod y mae ar gael gan Cyngor Sir Penfro Ni chewch gopï is-drwyddedu, dosbarthu na gwerthu unrhyw ran o'r data hwn i drydydd partion mewn unrhyw ffurf.





© Crown copyright and database rights 2017 Ordnance Survey 100023344. You are permitted to use this data solely to enable you to respond to, or interact with, the organisation that provided you with the data. You are not permitted to copy, sub-licence, distribute or sell any of this data to third parties in any form. © Hawlfraint y Goron a hawliau cronfa ddata 2017 Arolwg Ordans 100023344. Rhoddir trwydded ddrymiadwy, anghyfnygedig a heb freindal i chi i weld y data trwyddedig at ddibenion anfasnachol am y cyfnod y mae ar gael gan Cyngor Sir Penfro Ni chewch gopio, is-drwyddedu, dosbarthu na gwerthu unrhyw ran o'r data hwn i drydydd partion mewn unrhyw ffurf.

[Return to Section 5 Boundary Review and Recommendations](#)



## **Appendix 2: Useful Information**

### Contact:

#### **Conservation Team / Y Tim Cadwraeth**

Planning Dept / Adran Cynllunio

County Hall / Neuadd y Sir

Haverfordwest / Hwlfordd

Pembrokeshire / Sir Benfro

SA61 1TP

Tel: 01437 764551

Email: [HistoricEnvironment@pembrokeshire.gov.uk](mailto:HistoricEnvironment@pembrokeshire.gov.uk)

Website: <http://www.pembrokeshire.gov.uk/planning>

#### **Local Development Plan Enquiries**

Planning Dept / Adran Cynllunio

County Hall / Neuadd y Sir

Haverfordwest / Hwlfordd

Pembrokeshire / Sir Benfro    SA61 1TP

Tel: 01437 764551

Email: [ldp@pembrokeshire.gov.uk](mailto:ldp@pembrokeshire.gov.uk)

Website: <http://www.pembrokeshire.gov.uk/planning>