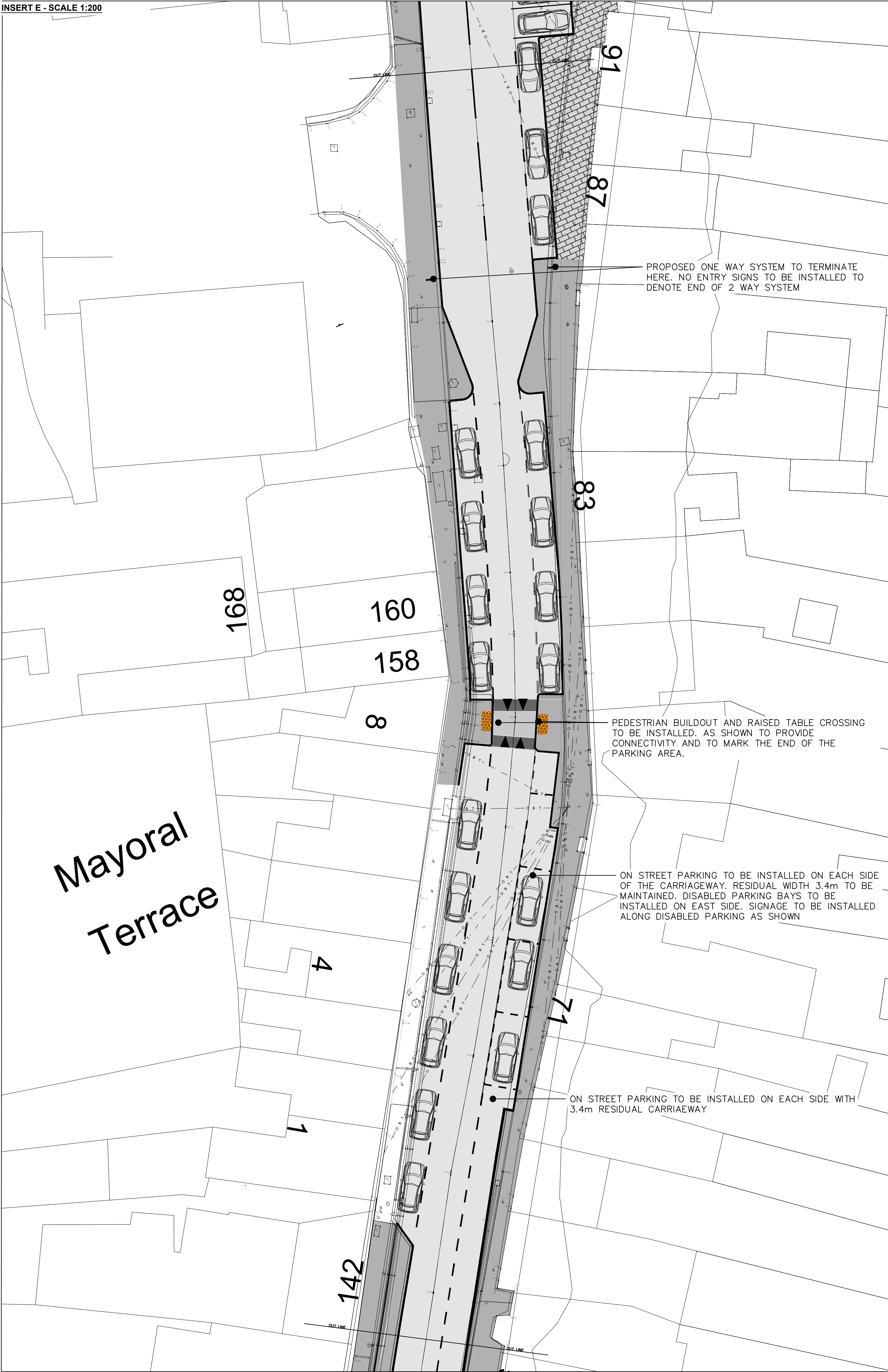
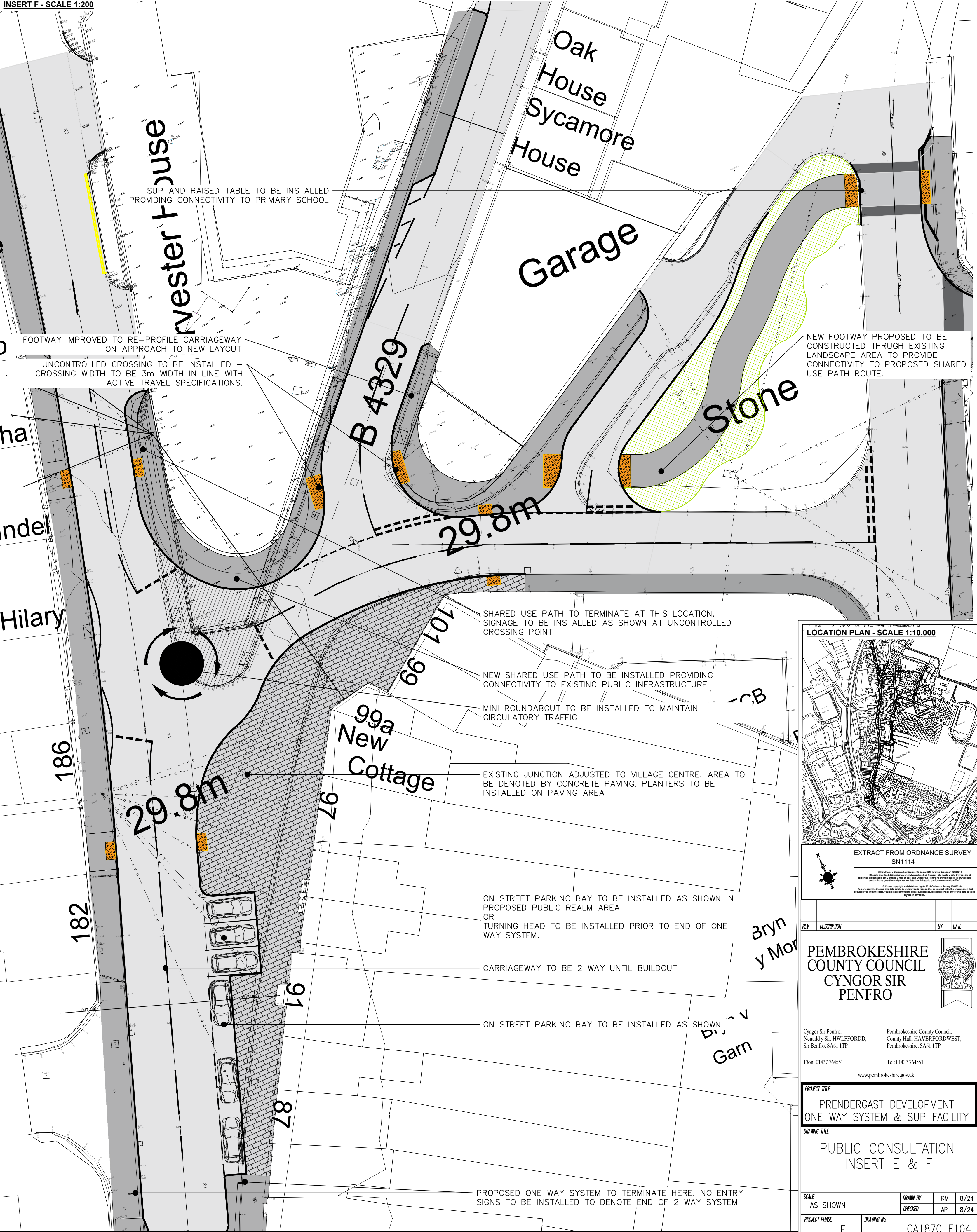


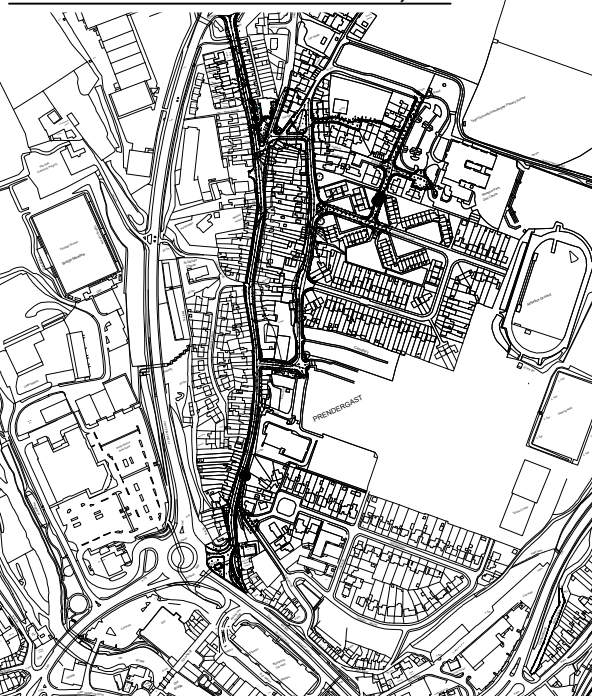
INSERT E - SCALE 1:200



INSERT F - SCALE 1:200



LOCATION PLAN - SCALE 1:10,000



EXTRACT FROM ORDNANCE SURVEY SN1114

REV	DESCRIPTION	BY	DATE

PEMBROKESHIRE COUNTY COUNCIL  
CYNGOR SIR PENFRO

Cyngor Sir Penfro, Neuaidd y Sir, HWLFFORDD, Sir Benfro, SA61 1TP  
Pembrokeshire County Council, County Hall, HAVERFORDWEST, Pembrokeshire, SA61 1TP  
From: 01437 764551 Tel: 01437 764551  
www.pembrokeshire.gov.uk

PROJECT TITLE			
PRENDERGAST DEVELOPMENT ONE WAY SYSTEM & SUP FACILITY			
DRAWING TITLE			
PUBLIC CONSULTATION INSERT E & F			
SCALE	DRAWN BY	RM	8/24
AS SHOWN			
PROJECT PHASE	CHECKED	AP	8/24
F			
DRAWING No.		CA1870 F104	