

**THE COUNTY OF PEMBROKE (B4329 CARDIGAN TO HAVERFORDWEST
ROAD & CLASS III (C3048) NEWPORT TO BONCATH ROAD)
(40MPH & 50MPH SPEED LIMIT) ORDER 2022**

NOTICE is hereby given that Pembrokeshire County Council propose to make an Order under Section 84 and part III of Schedule 9 of the Road Traffic Regulation Act 1984 ("the Act"). The effect of the Order will be to impose a 40mph limit through Pont Saeson and provide a 50mph "buffer zone" speed limit between the 40mph and national speed limited as specified in the Schedule to this order.

The proposals are being promoted following a speed limit review for these roads.

A copy of the draft Order and a statement of the Council's reasons for proposing to make the Order may be examined online at www.pembrokeshire.gov.uk/TRO-public-notice

If you wish to object to the proposed Order you should send the grounds for your objection by either completing the online feedback form, or, in writing to the undersigned by the 31st day of August 2022. Please Quote: B4329-S/L

Dated this 10th day of August 2022.

Darren Thomas
Head of Infrastructure
Pembrokeshire County Council
County Hall
Haverfordwest

SCHEDULE 1

40MPH SPEED LIMIT

Road	Length
B4329	From a point 127 metres north of the junction with the C3048, to a point 42 metres south west of the private access to Parc-y-Meurig.
C3048 to Blaenffos	From its junction with the B4329 east for 92 metres.
C3048 to Newport	From its junction with the B4329 west for 179 metres.

SCHEDULE 2

50MPH SPEED LIMIT

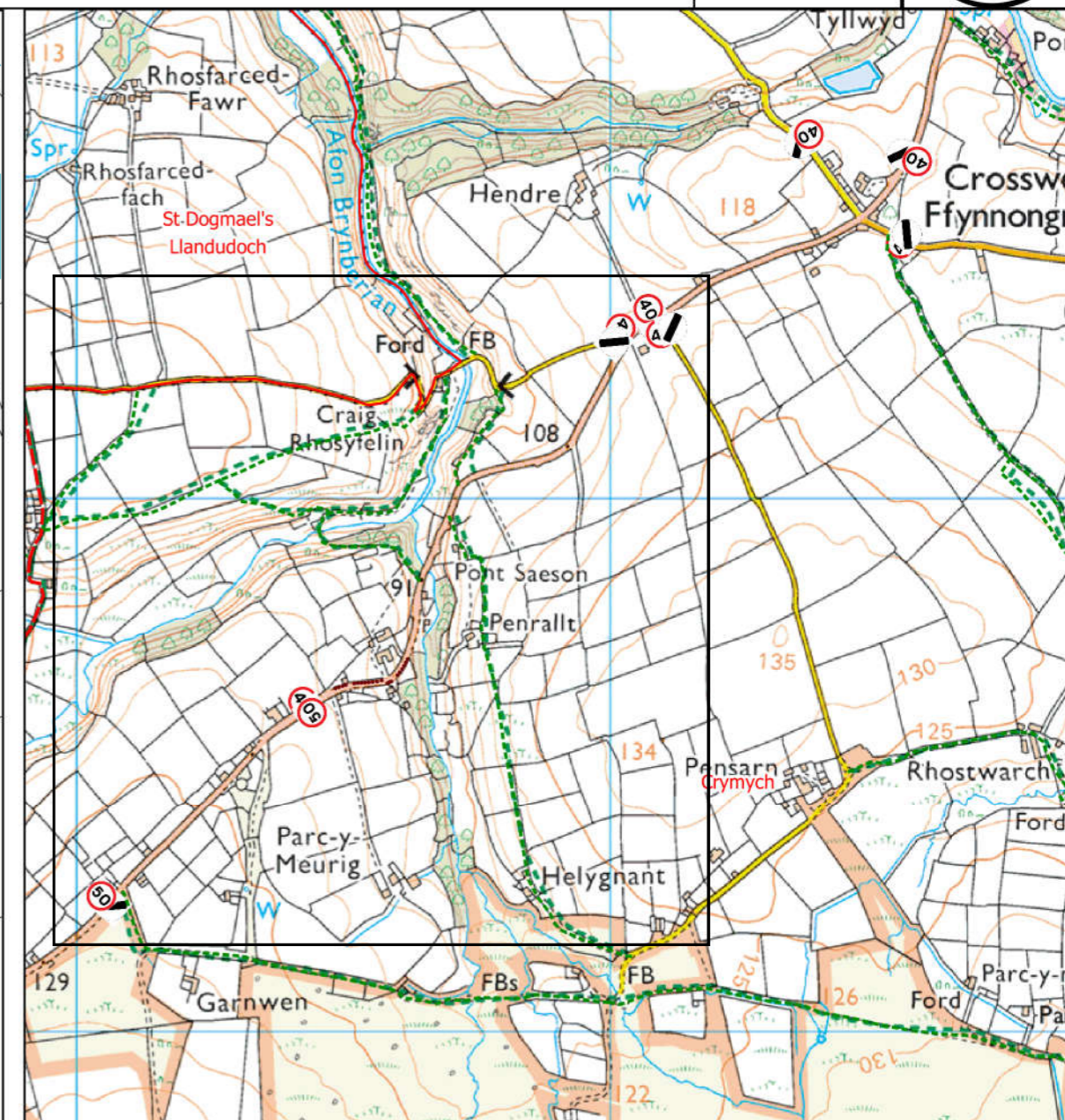
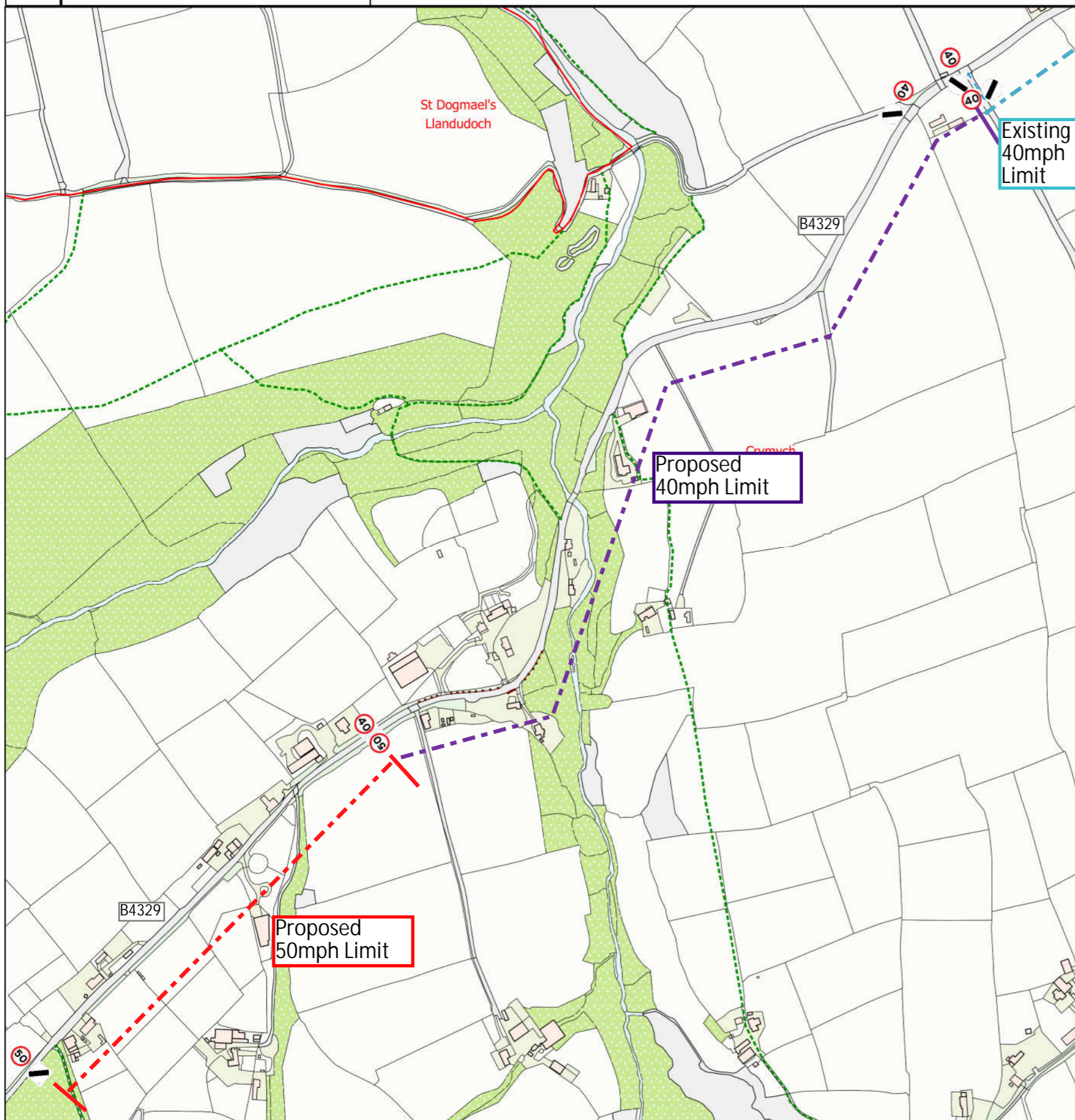
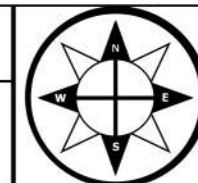
B4329	From a point 42 metres south west of the private access to Parc-y-Meurig to a point 530m south west of this access.
-------	---



B4329 - Speed Limit Review

Map produced on: 26 June 2022

Scale (A3 Print)



- - - Proposed 50mph Limit
- - - Proposed 40mph Limit
- - - Existing 40mph Limit

STATEMENT OF REASON:

The proposal follows a speed limit review and representation from the local community. The review took into account the accident history, speed survey data and aims to address the safety concerns raised over the B4329.

**THE COUNTY OF PEMBROKE (B4329 CARDIGAN TO HAVERFORDWEST ROAD
& CLASS III (C3048) NEWPORT TO BONCATH ROAD)
(40MPH & 50MPH SPEED LIMIT) ORDER 2022**

The Pembrokeshire County Council (hereinafter referred to as "the Council") in exercise of its powers under Sections 84 of the Road Traffic Regulation Act 1984 ("the Act") and of all other enabling powers, and after consultation with the Chief Officer of Police in accordance with part III of Schedule 9 to the Act, hereby make the following Order:-

1. No person shall drive any motor vehicle at a speed exceeding 40 miles per hour on the lengths of road specified in Schedule 1 to this Order.
2. No person shall drive any motor vehicle at a speed exceeding 50 miles per hour on the lengths of road specified in the Schedule 2 to this Order.
3. 'The County of Pembroke (Crosswell, Nr Eglwysrwrw) (40mph Speed Limit) Order 2103' is hereby revoked, insofar as it relates to the lengths of road referred to in the schedule to this order.
4. This Order may be cited as "The County of Pembroke (B4329 Cardigan to Haverfordwest Road & Class III (C3048 Newport to Boncath Road) (40 mph & 50 mph Speed Limit) Order 2022

GIVEN under the Common Seal of the Pembrokeshire County Council this ^{**th} day of September Two thousand and Twenty Two.

THE COMMON SEAL of **PEMBROKESHIRE**

COUNTY COUNCIL was hereunto affixed

in the presence of:-

Authorised Signatory

SCHEDULE 1

40MPH SPEED LIMIT

Road	Length
B4329	From a point 127 metres north of the junction with the C3048, to a point 42 metres south west of the private access to Parc-y-Meurig.
C3048 to Blaenffos	From its junction with the B4329 east for 92 metres.
C3048 to Newport	From its junction with the B4329 west for 179 metres.

SCHEDULE 2

50MPH SPEED LIMIT

B4329	From a point 42 metres south west of the private access to Parc-y-Meurig to a point 530m south west of this access.
-------	---