

PUBLIC NOTICE
PEMBROKESHIRE COUNTY COUNCIL
INTRODUCTION OF TRAFFIC CALMING FEATURE
(CITY ROAD, HAVERFORDWEST) 2022

NOTICE is hereby given that the Pembrokeshire County Council propose, in exercise of the powers conferred by Section 90A and 90C of the Highways Act 1980 and the Highways (Road Humps) Regulations 1999, to provide a traffic calming feature on City Road as detailed in Schedule 1 of this notice

A plan showing the location of the traffic calming feature maybe inspected online at www.pembrokeshire.gov.uk/TRO-public-notice

If you wish to object to the proposal you should send the grounds for your objection by either completing the online feedback form, or, in writing to the undersigned by the 20th day of July 2022. Please Quote: CITYRD – T/C

Dated this 29th day of June 2022

Darren Thomas
Head of Infrastructure
Pembrokeshire County Council

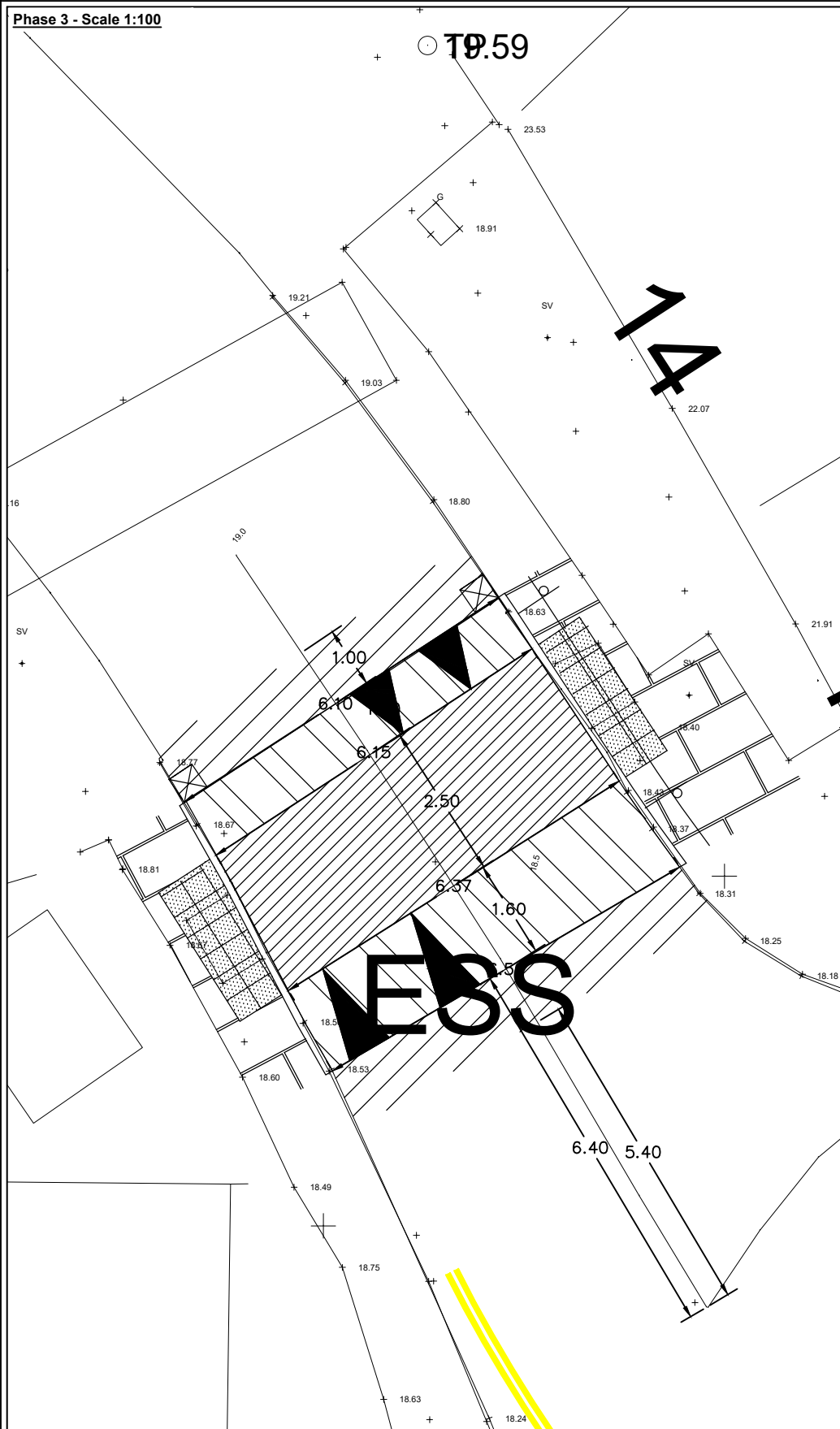
SCHEDULE 1

Ref	Location	Type
	City Road, Haverfordwest	
i)	At a point 6.4 metres north of the junction with Barn Street.	65mm high raised crossing table (5100mm long x full carriageway width)

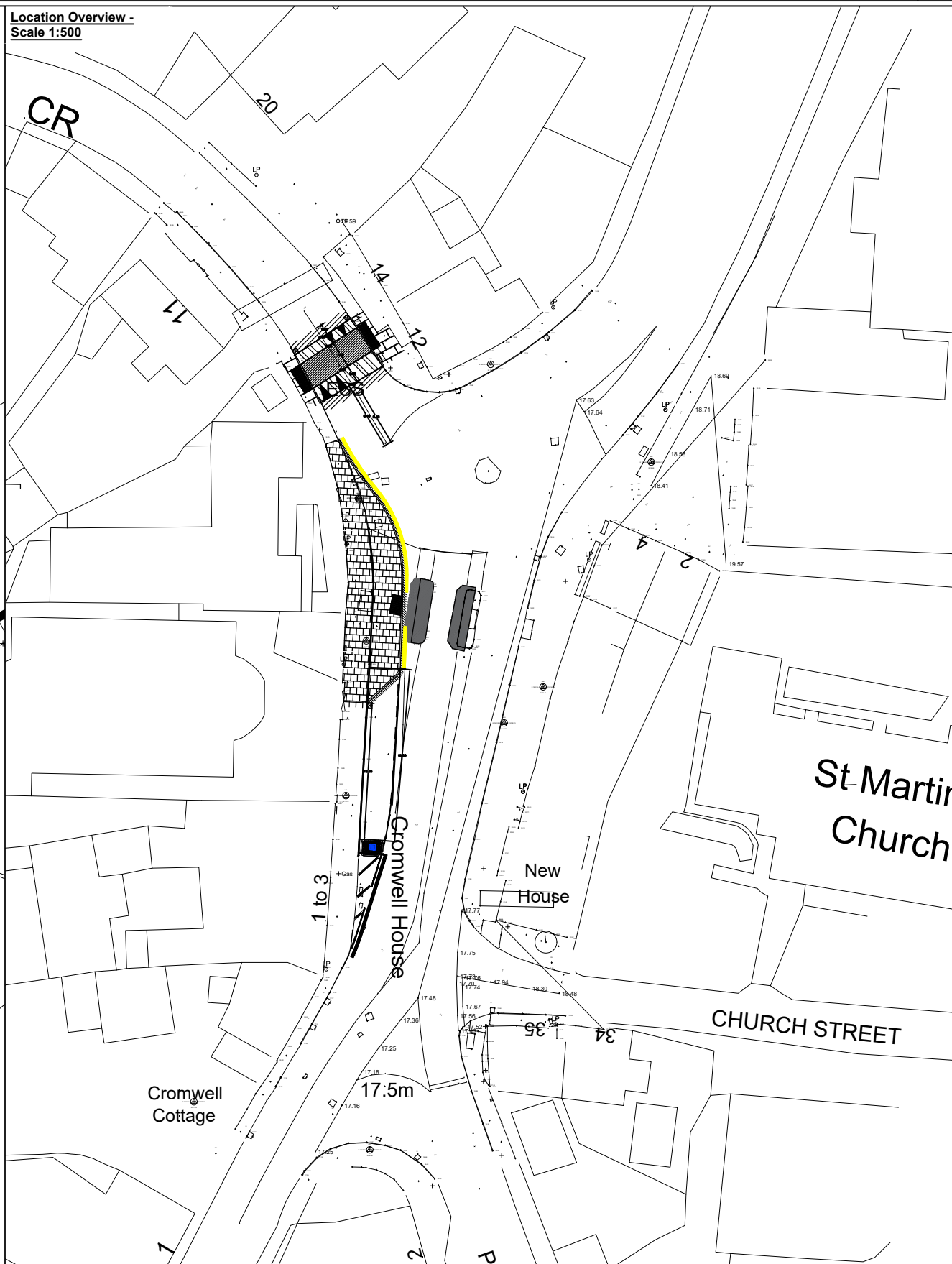
STATEMENT OF REASON

Proposals have been developed to address residents concerns in respect of vehicle speeds and pedestrian safety when crossing City Road. The proposals include a full carriageway width raised crossing located near the junction with Barn Street.

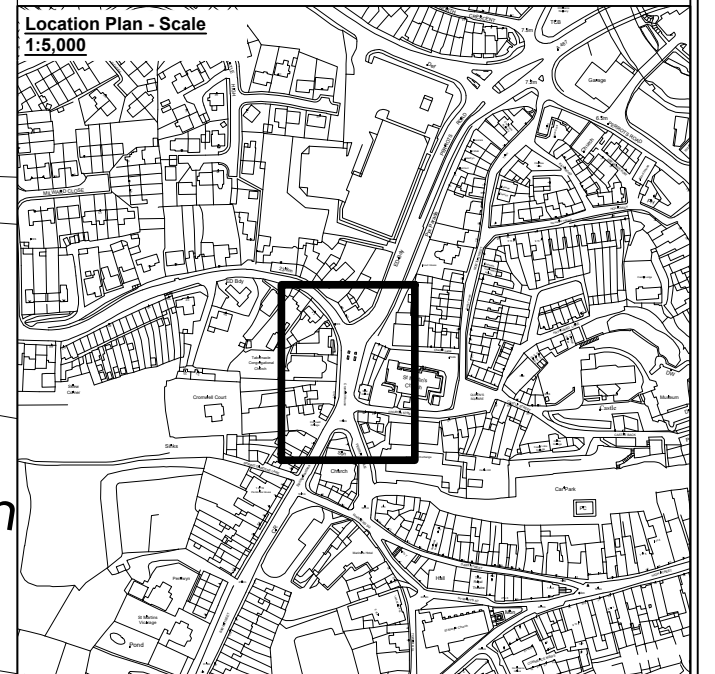
Phase 3 - Scale 1:100



Location Overview - Scale 1:500



Location Plan - Scale 1:5,000



EXTRACT FROM ORDNANCE SURVEY SM9515

© Hawffraint y Goron a hawliau cronfa ddata 2015 Arolwg Ordnans 100023344. Rhoddir trwydded ddirymadwy, anghyfngedig a heb freindal i chi i weld y data trwyddedig at ddibenion anfasnachol am y cyfnod y mae ar gael gan Cyngor Sir Penfro Ni chechw gopïo, is-dryddedu, dosbarthu na gwerthu unrhyw ran o'r data hwn i drydydd partion mewn unrhyw ffurf.

© Crown copyright and database rights 2015 Ordnance Survey 100023344. You are permitted to use this data solely to enable you to respond to, or interact with, the organisation that provided you with the data. You are not permitted to copy, sub-licence, distribute or sell any of this data to third parties in any form.

A	Raised table Measurements added	RM	26/05/2022
REV.	DESCRIPTION	BY	DATE



**PEMBROKESHIRE
COUNTY COUNCIL
CYNGOR SIR
PENFRO**

Cyngor Sir Penfro,
Neuadd y Sir, HWLFFORDD,
Sir Penfro. SA61 1TP

Ffon: 01437 764551

Pembrokeshire County Council,
County Hall, HAVERFORDWEST,
Pembrokeshire. SA61 1TP

Tel: 01437 764551

www.pembrokeshire.gov.uk

DRAWING TITLE

Raised Table Crossing
Consultation
City Road, Haverfordwest

DRAWN BY	RM	30/5	SCALE	AS SHOWN
CHECKED				

PROJECT TITLE

CITY ROAD
HAVERFORDWEST

CAD REF.	DRAWING No.	CITY ROAD C105
PROJECT PHASE	REV.	