

PEMBROKESHIRE COUNTY COUNCIL
(PROHIBITION AND RESTRICTION OF WAITING AND LOADING AND PARKING PLACES) (CONSOLIDATION) ORDER 2011 (VARIATION NO.24) ORDER 2022

NOTICE is hereby given that Pembrokeshire County Council propose to make an Order in exercise of its powers under Sections 1,2,4,32,35,45,46,49,53,101,102,124 and part IV of Schedule 9 to the Road Traffic Regulation Act 1984 (“the Act) as amended, the provisions of the Traffic Management Act 2004 (“the 2004 Act”), and of all other enabling powers.

The Order will further amend the “Pembrokeshire County Council (Prohibition and Restriction of Waiting and Loading and Parking Places) (Consolidation) Order 2011 and schedules contained therein and subsequent variations.

The effect of the proposals will be to introduce new, amend and/or revoke existing waiting restrictions on those lengths of road listed in the Schedule to this notice.

A copy of the draft order together with plans showing the locations of the restrictions and a statement of reason for proposing to make the Order can be viewed online at www.pembrokeshire.gov.uk

If you wish to object to the proposed Order you should send the grounds for your objection in writing to the undersigned by the 20th day of July 2022.

Dated this 29th day of June 2022

Darren Thomas
Head of Infrastructure
Pembrokeshire County Council
County Hall
Haverfordwest

SCHEDULE

1 Haverfordwest

1.1 Removal of No waiting at any time

Barn Street

North west side - from a point 84 metres north eastwards of the junction with Spring Gardens Lane north east for 16 metres

1.2 Limited Waiting bay 30 minutes, no return within 30 minutes

Barn Street

North west side - From a point 84 metres north eastwards of the junction with Spring Gardens Lane north east for 16 metres

1.3 Removal of Goods Vehicles loading bay 30 minutes, Monday-Saturday 8am-6pm

Upper Market Street

East Side – From a point 24 metres south of the centre of Goat Street, south for 10 metres

1.4 Removal of Limited waiting bay 1 hr no return 1 hour, Monday-Sat 8am-6pm

Upper Market Street

East side – From a point 12 metres south of the centre of Goat Street, south for 12 metres.

2. Milford Haven

2.1 Limited waiting bay 30 minutes no return within 30 minutes

Richard John Road

North side - From a point 6 metres east of the east gable of No. 6 Marble Hall Chip Shop, west for 10 metres for the four spaces set at right angles to the frontage of the building

3. Saundersfoot

3.1 No loading at any time

Milford Street

North side – from a point 27 metres west of the centreline of Cambrian Place westwards for a length of 50 metres

3.2 No waiting at any time

The Strand

West side – from a point 25 metres north of the south boundary of Pharmacy Court to a point 5 metres north of the north boundary of Smugglers Cottage (replaces seasonal restriction with all year round restriction)

4. Tenby

4.1 No waiting 8pm – 7am Caravan or Motor caravan

The Croft

East side- from a point 82 metres north of the junction of The Norton, north to a point 16 metres south of the boundary of Harbour Heights and Richmond House.

4.2 No waiting at any time

Southlands

North, East & south side – From a point 3 metres south west of the north gable end of no. 4 Southlands around the turning area to the boundary of no. 8/9 Southlands.

Upper Hill Park

East side- from its junction with the estate loop road, south for 10 metres

PEMBROKESHIRE COUNTY COUNCIL (PROHIBITION AND RESTRICTION OF WAITING AND LOADING AND PARKING PLACES) (CONSOLIDATION) ORDER 2011 (VARIATION No. 24) ORDER 2022

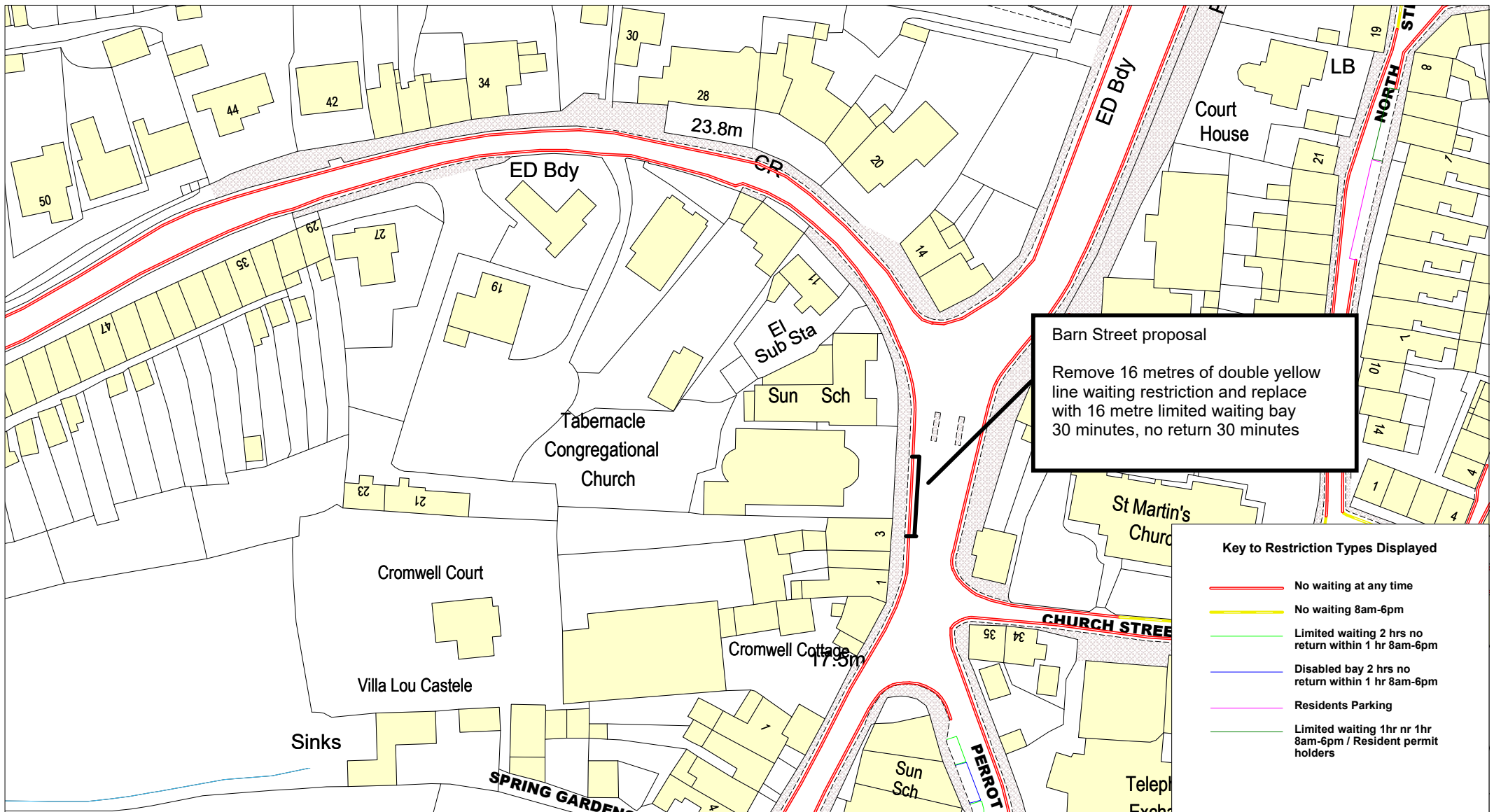
Statement of Reason

The proposals to introduce or amend on street parking restrictions as contained in the draft Order attached are being promoted as part of the Councils continual review of on street parking provision on the County road network.

The proposals aim to ensure that existing restrictions are appropriate for a location, and that matters identified through public and community representation are considered and implemented where justified. The amended restrictions also reflect changes to the highway and ensure the safe movement of pedestrian and vehicular traffic.

Summary of reason for proposals as contained in draft Order

Doc Ref No	Location	Proposal	Reason for request
VAR 24.1	Barn Street, Haverfordwest	Removal of No waiting at any time	New road layout
VAR 24.2	Barn Street, Haverfordwest	Limited waiting bay 30 minutes, no return 30 minutes	Constructed as part of new road layout
VAR 24.3	Upper Market Street, Haverfordwest	Removal of Goods vehicle loading bay 30 minutes Mon-Sat 8am-6pm	No businesses in area anymore
VAR 24.4	Upper Market Street, Haverfordwest	Removal of limited waiting bay 1 hr no return 1 hr Mon-Sat 8am-6pm	To provide additional free parking
VAR 24.5	Richard John Road, Milford Haven	Limited waiting bay 30 minutes no return 30 minutes	To enable turnover of parking
VAR 24.6	Milford Street, Saundersfoot	No loading at any time	To restrict parking on in narrow carriageway following enhancement works
VAR 24.7	The Strand, Saundersfoot	No waiting at any time	Converting seasonal no waiting restriction to all year restriction due to vehicle congestion
VAR 24.8	The Croft, Tenby	No waiting 8pm – 7am Caravans and Motor Caravan	To remove overnight parking/camping
VAR 24.9	Southlands, Tenby	No waiting at any time	To protect the turning area
VAR 24.10	Upper Hill Park, Tenby	No waiting at any time	To provide greater visibility at the junction from the estate road

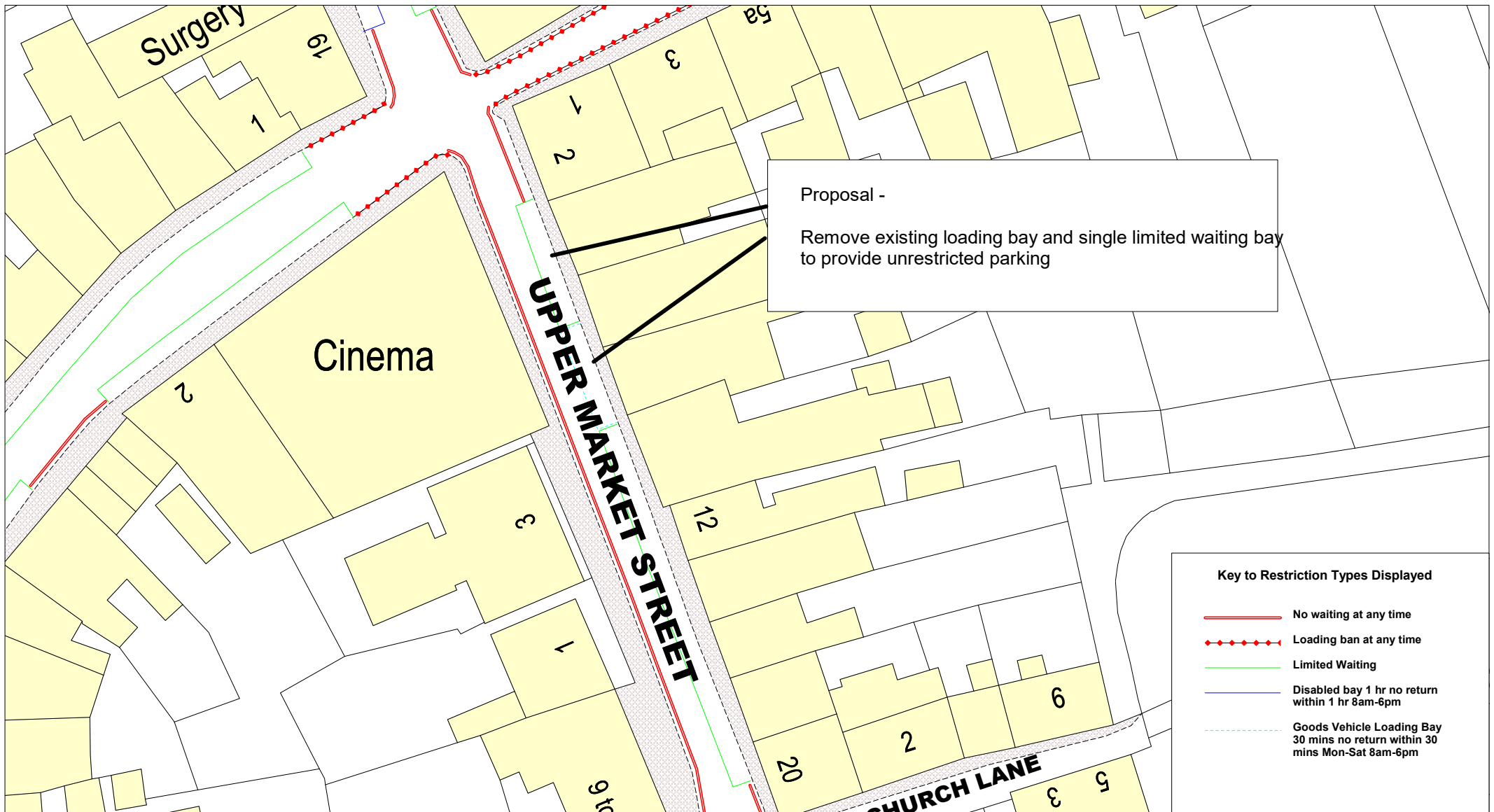


**PEMBROKESHIRE
COUNTY COUNCIL**
Ian Westley
B.Eng (Hons). C.Eng. M.I.Mech.E., M.C.I.B.S.E
Director of Transportation and Environment
Pembrokeshire County Council
County Hall
Haverfordwest
Pembrokeshire
SA61 1TP
Tel 01437 764551
Fax 01437 769451

Selected map area

© Crown copyright. All rights reserved
Pembrokeshire County Council
Licence No. 100023344 2022

SCALE	1 : 1000
DATE	07/06/2022
DRAWING No.	
DRAWN BY	

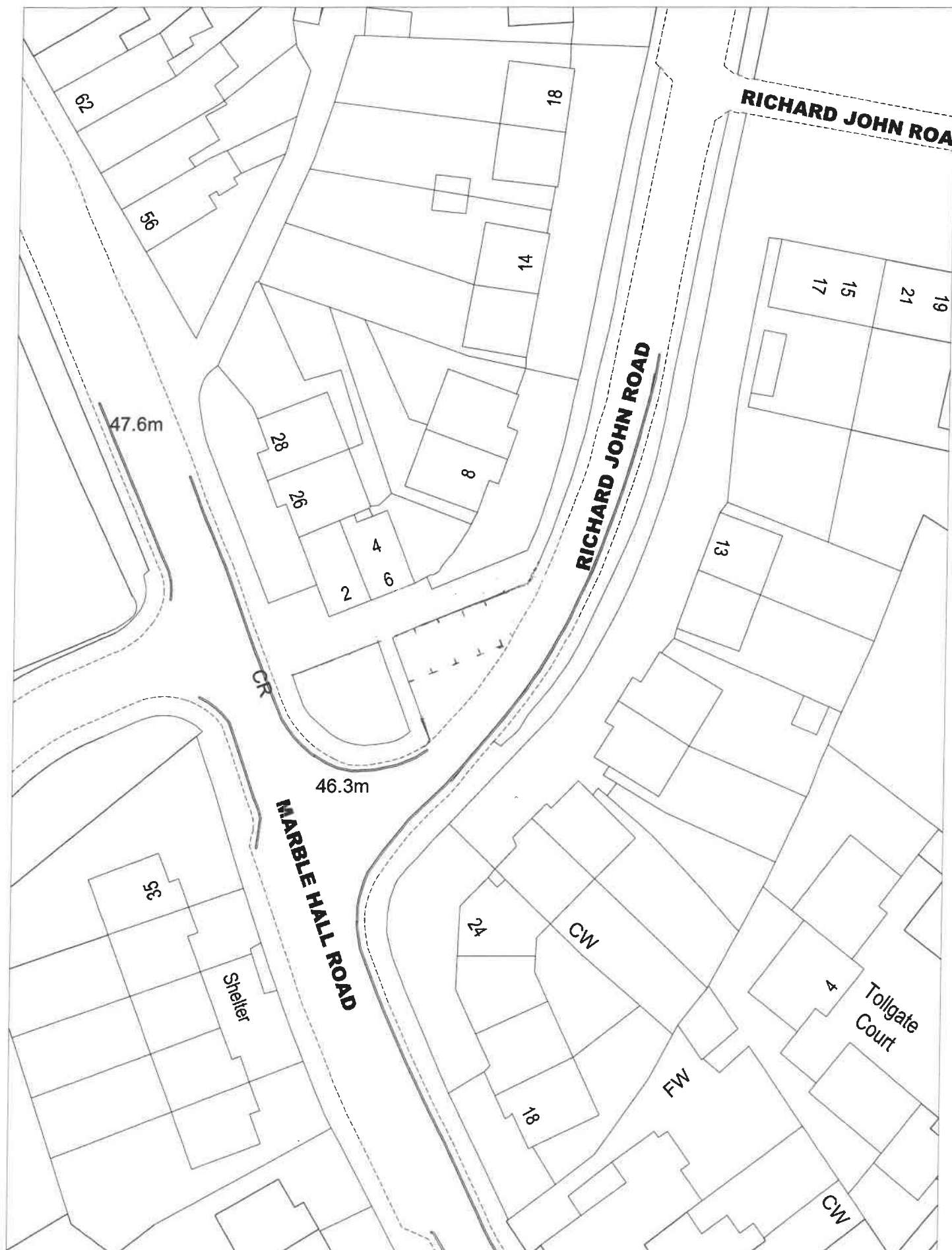


**PEMBROKESHIRE
COUNTY COUNCIL**
Ian Westley
B.Eng (Hons). C.Eng. M.I.Mech.E., M.C.I.B.S.E
Director of Transportation and Environment
Pembrokeshire County Council
County Hall
Haverfordwest
Pembrokeshire
SA61 1TP
Tel 01437 764551
Fax 01437 769451

© Crown copyright. All rights reserved
Pembrokeshire County Council
Licence No. 100023344 2022

Upper Market Street
Haverfordwest

SCALE	1 : 500
DATE	08/04/2022
DRAWING No.	
DRAWN BY	



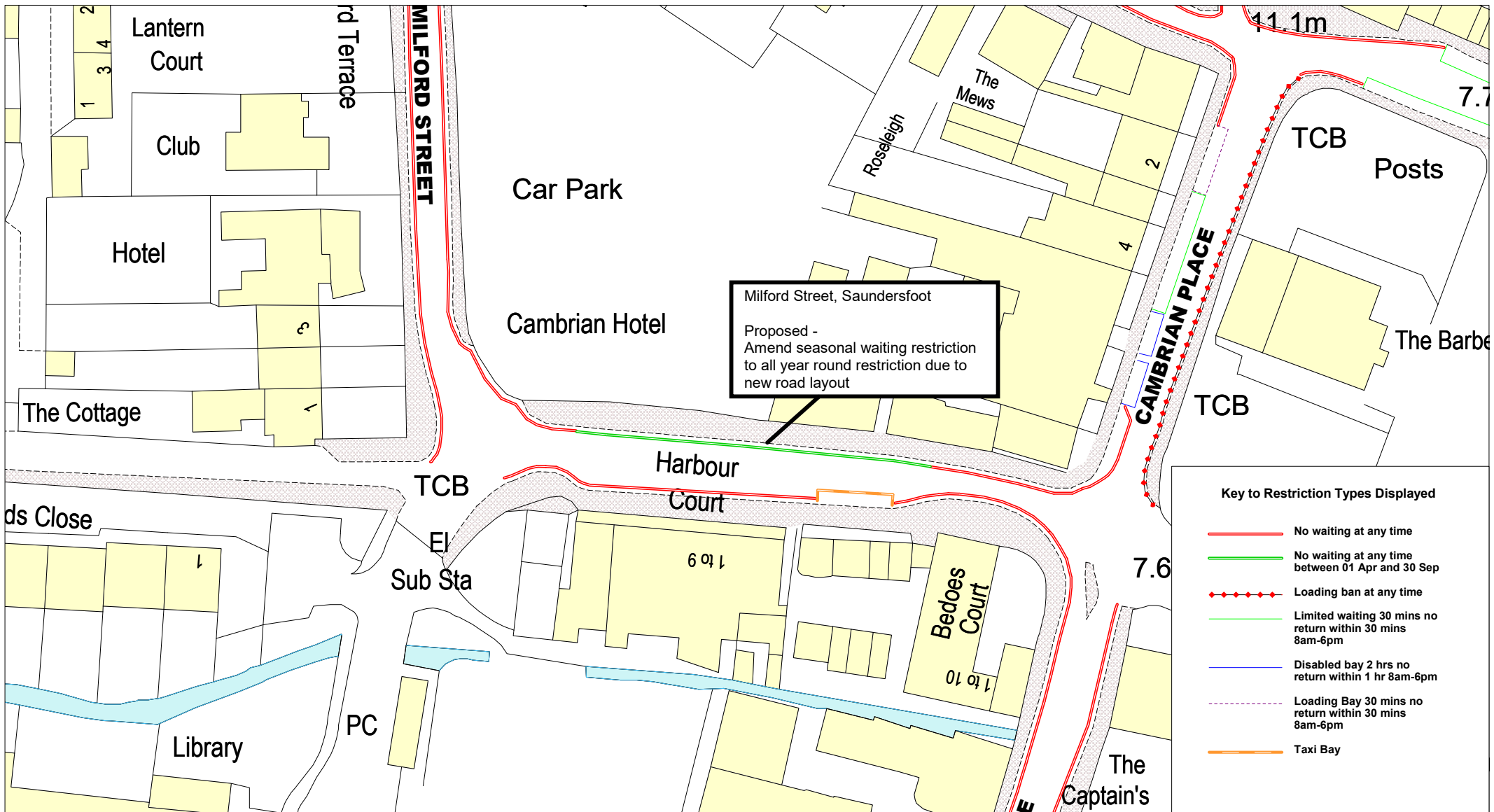
**PEMBROKESHIRE
COUNTY COUNCIL**
Ian Wray
R.Eng. BSc., C.Eng. MIMech.E., MCABSE
Director of Transportation and Environment
Pembrokeshire County Council
County Hall
Haverfordwest
Pembrokeshire
SA61 1TP
Tel 01437 724251
Fax 01437 724511



Proposed limited waiting 30 minutes,
Richard John Road,
Milford Haven

© Crown copyright. All rights reserved
Pembrokeshire County Council
Licence No. 100023344 2018

SCALE	1 : 500
DATE	11/01/2018
DRAWING No.	
DRAWN BY	

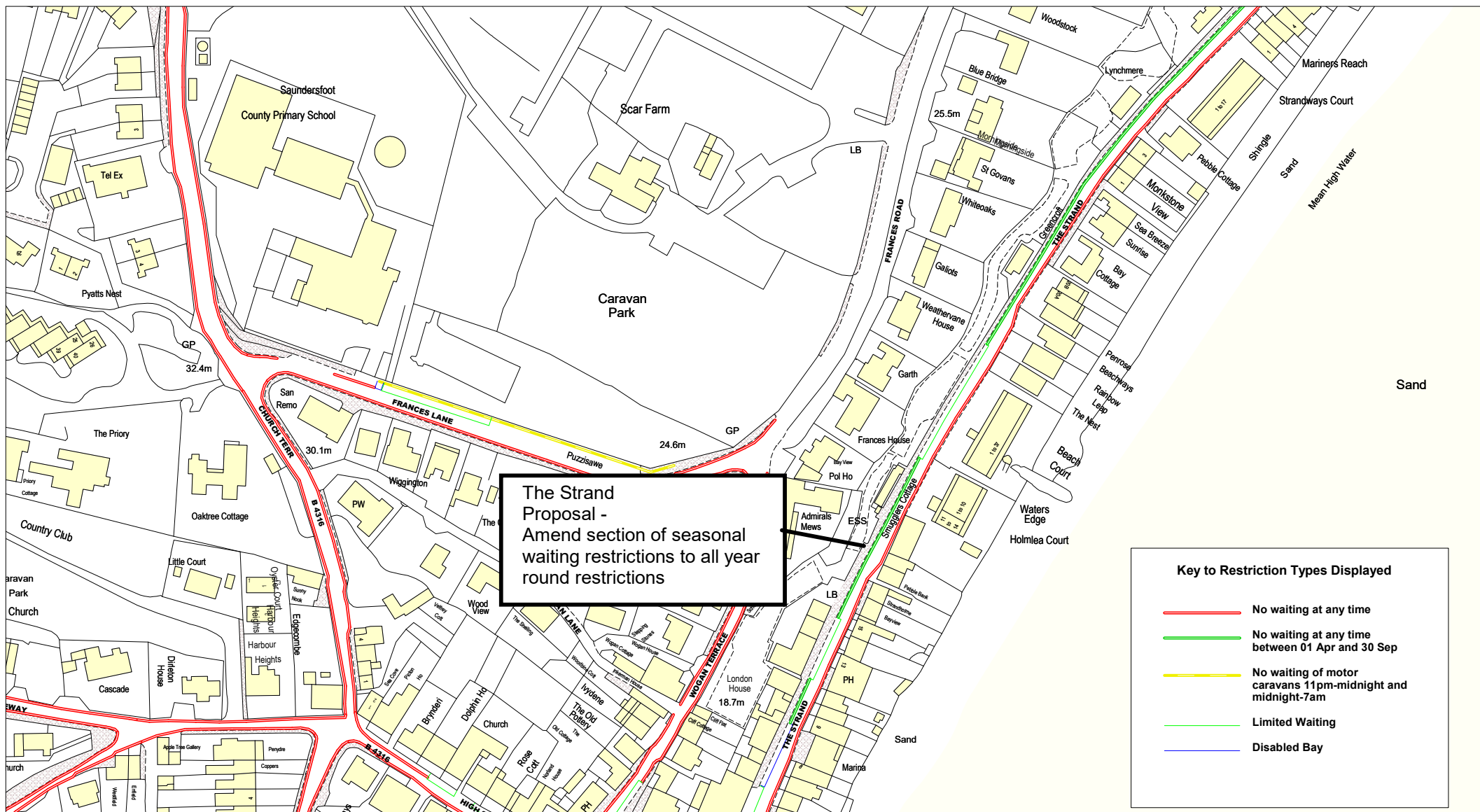


PEMBROKESHIRE COUNTY COUNCIL
Ian Westley
B.Eng (Hons), C.Eng, M.I.Mech.E., M.C.I.B.S.E
Director of Transportation and Environment
Pembrokeshire County Council
County Hall
Haverfordwest
Pembrokeshire
SA61 1TP
Tel 01437 764551
Fax 01437 769451

© Crown copyright. All rights reserved
Pembrokeshire County Council
Licence No. 100023344 2022

Selected map area

SCALE	1 : 750
DATE	19/05/2022
DRAWING No.	
DRAWN BY	



**PEMBROKESHIRE
COUNTY COUNCIL**

lan Westley
B.Eng (Hons). C.Eng. M.I.Mech.E., M.C.I.B.S.E

Director of Transportation and Environment
Pembrokeshire County Council
County Hall
Haverfordwest
Pembrokeshire
SA61 1TP
Tel 01437 764551
Fax 01437 769451

Selected map area

© Crown copyright. All rights reserved
Pembrokeshire County Council
Licence No. 100023344 2022

SCALE

1 : 2000

DATE

19/05/2022

DRAWING No.

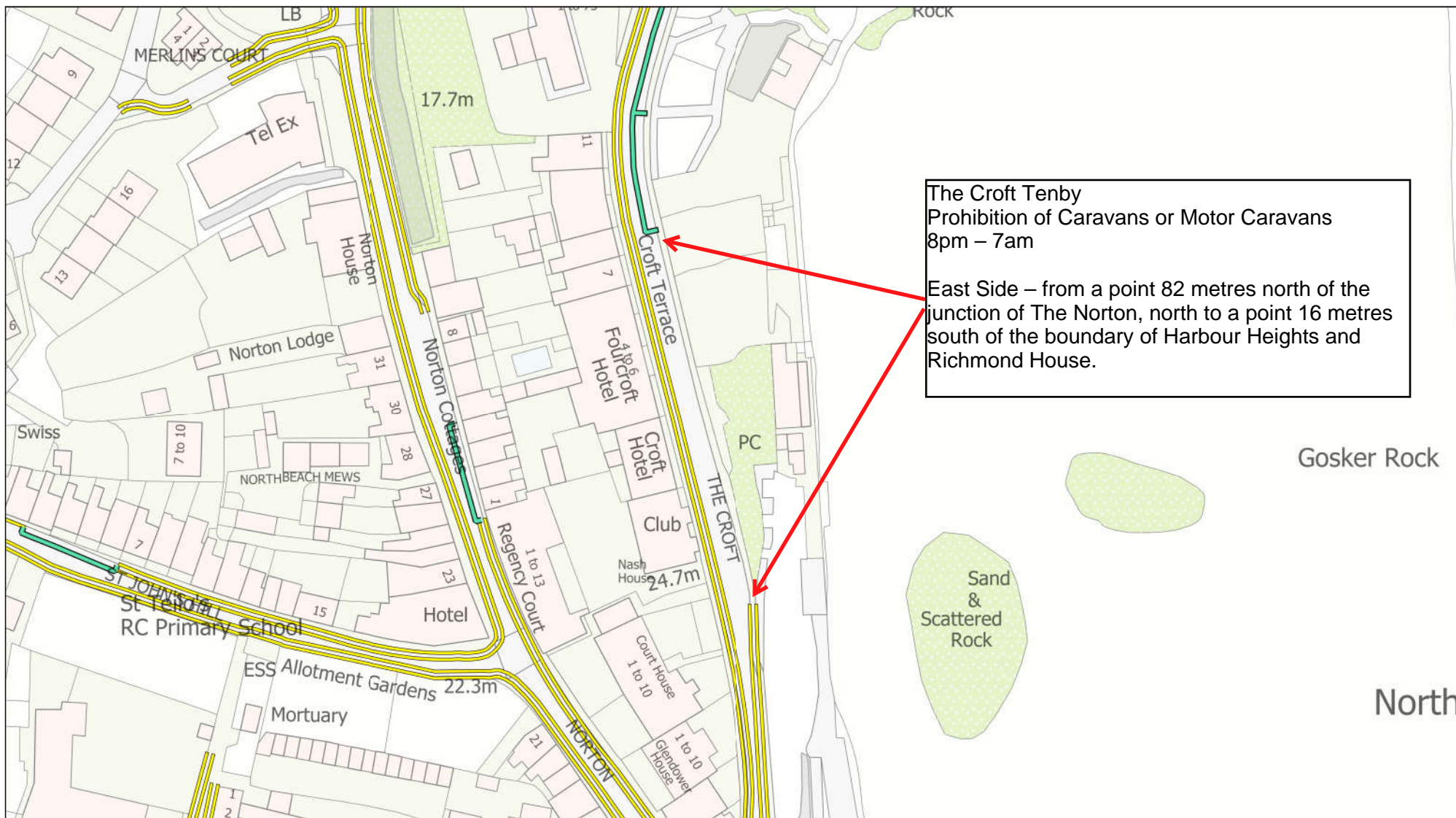
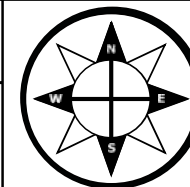
DRAWN BY

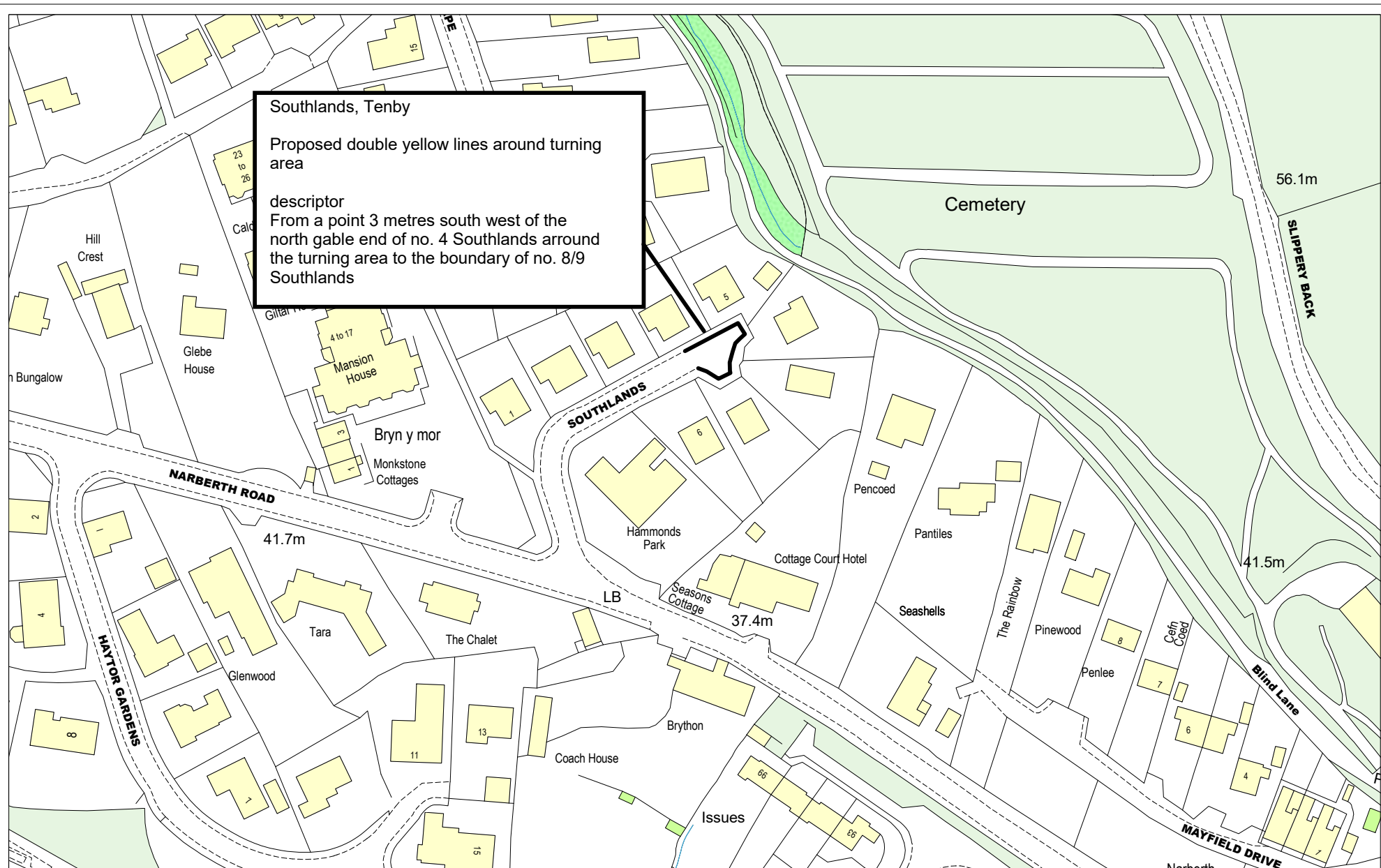


The Croft Tenby

Map produced on: 10 May 2022

Scale (A4 Print)



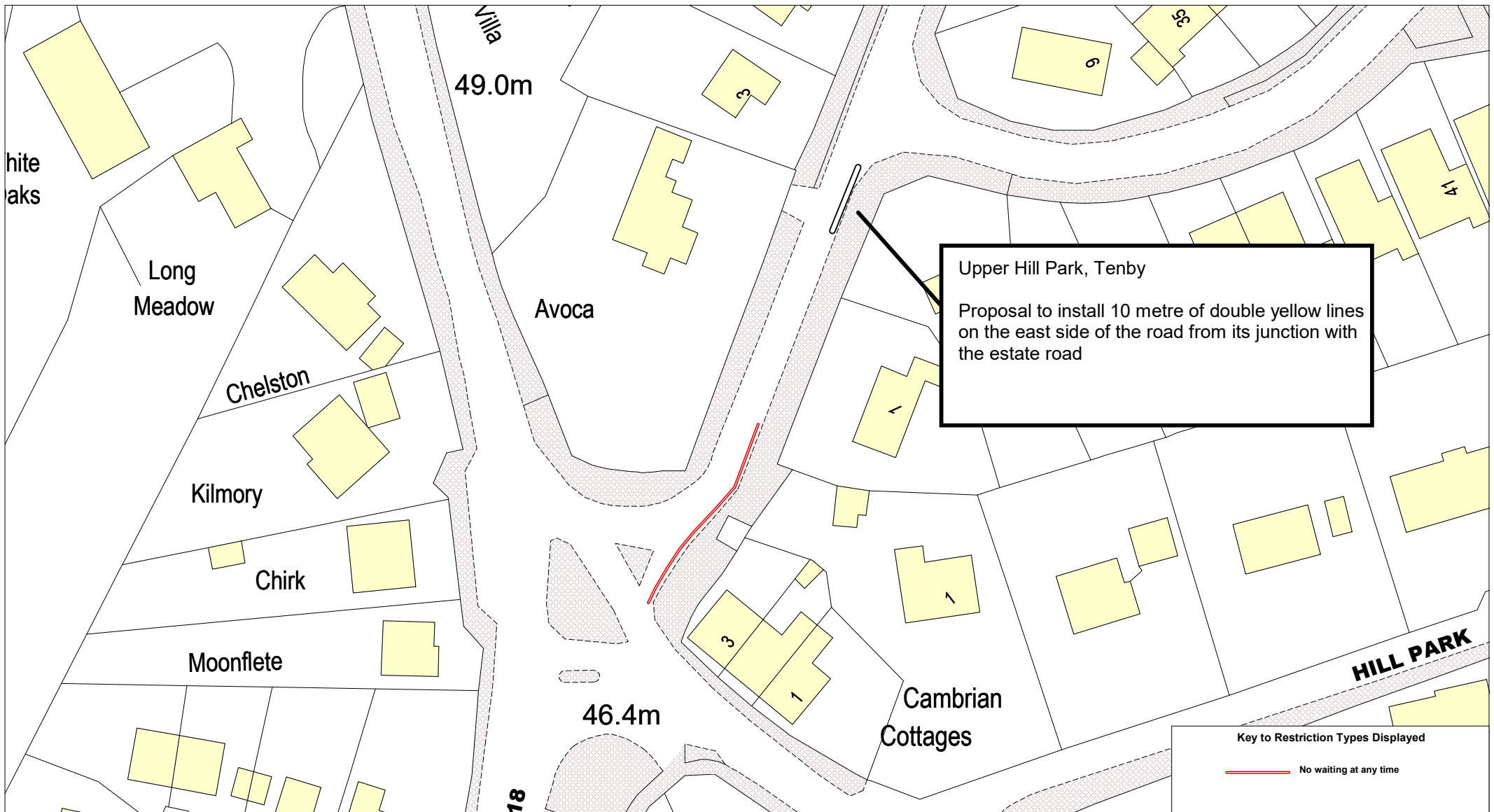


Pembrokeshire County Council
Directorate of Transportation and Environment
County Hall
Haverfordwest
SA61 1TP

Title

Reproduced from the Ordnance Survey mapping with the permission of the Controller of Her Majesty's Stationery Office.
Crown Copyright.

Unauthorised reproduction infringes Crown Copyright and may lead to prosecution or civil proceedings.
Pembrokeshire CC - Licence Number 100023344.



**PEMBROKESHIRE
COUNTY COUNCIL**
Ian Westley
B.Eng (Hons). C.Eng. M.I.Mech.E., M.C.I.B.S.E
Director of Transportation and Environment
Pembrokeshire County Council
County Hall
Haverfordwest
Pembrokeshire
SA61 1TP
Tel 01437 764551
Fax 01437 769451

Upper Hill Park, Tenby

© Crown copyright. All rights reserved
Pembrokeshire County Council
Licence No. 100023344 2022

SCALE	1 : 750
DATE	31/05/2022
DRAWING No.	
DRAWN BY	

PEMBROKESHIRE COUNTY COUNCIL
(PROHIBITION AND RESTRICTION OF WAITING AND LOADING AND PARKING PLACES) (CONSOLIDATION) ORDER 2011 (VARIATION NO.24) ORDER 2022

The Pembrokeshire County Council ('the Council') in exercise of its powers under Sections 1, 2, 4, 32, 35, 45, 46, 49, 53, 101, 102, 124 and part IV of Schedule 9 to the Road Traffic Regulation Act 1984 ("the Act") as amended, the provisions of the Traffic Management Act 2004 ("the 2004 Act") and of all other enabling powers of the Act, and after consulting the Chief Officer of Police in accordance with Part IV of Schedule 9 to the 1984 Act hereby make the following Order:-

1. This Order shall come into operation on theday of 2022 and may be cited as the Pembrokeshire County Council (Prohibition and Restriction of Waiting and Loading and Parking Places) (Consolidation) Order 2011 (Variation No. 24) Order 2022.
2. The Pembrokeshire County Council (Prohibition and Restriction of Waiting, Loading and Parking Places) Consolidation Order 2011 ("the Consolidation Order") including the schedules contained therein and subsequent variations are hereby varied or amended as follows:-

1) Amendment of Schedule 1

In schedule 1.1, insert

Saundersfoot

Milford Street

North side – from a point 27 metres west of the centreline of Cambrian Place, westwards for a length of 50 metres.

2) Amendment of Schedule 2

(a) In Schedule 2.1, insert:-

Haverfordwest

Barn Street

North west side – from a point 102 metres south west of the junction with Spring Gardens Lane, north eastwards to its junction with City Road

Saundersfoot

The Strand

West side – from a point 25 metres north of the south boundary of Pharmacy Court to a point 5 metres north of the boundary of Smugglers Cottage

Tenby

Southlands

North, East and south sides – from a point 3 metres south west of the north gable end of no. 4 Southlands around the turning area to the boundary of no. 8/9 southlands

Upper Hill Park

East side – from its junction with the estate loop road, south for 10 metres.

(b) In Schedule 2.1 of the Order is amended as follows:-

Haverfordwest

Barn Street, for paragraph relating to north west side (c), substitute:

c) from a point 11 metres south west of its junction with Spring Gardens Lane north eastwards for 85 metres.

(c) In schedule 2.8 of the Order is amended as follows:-

- a) The entry relating to Milford Street, north side Saundersfoot is withdrawn.
- b) The entry relating to The Strand, Saundersfoot – west side (c) is withdrawn

(d) In Schedule 2.18 of the Order, insert:-

Tenby

The Croft

East side – from a point 82 metres north of the junction of The Norton, north to a point 16 metres south of the boundary of Harbour Heights and Richmond House

Amendment of Schedule 3

In schedule 3.3 of the Order, insert:-

Haverfordwest

Barn Street

North west side – from a point 86 metres south west of the junction with Spring Gardens Lane, north eastwards for a distance of 16 metres

Milford Haven

Richard John Road

North side – From a point 6 metres east of the east side of No. 6 Marble Hall Chip Shop, west for 10 metres for the four spaces set at right angles to the frontage of the building

In schedule 3.11 of the Order is amended as follows:-

The item relating to Upper Market Street, Haverfordwest – east side (a) is withdrawn

Amendment of Schedule 5

In schedule 5.10 of the Order is amended as follows:-

The item relating to Upper Market Street, Haverfordwest – east side is withdrawn

3) Revocations

Those lengths of road contained in “the Consolidation Order” including the schedules therein and subsequent variations are hereby revoked where specifically mentioned or where the amendment as contained in this Order provides a new definition of the restriction to apply to that section of highway.

GIVEN under the Common Seal of Pembrokeshire County Council this 21st day of January, Two Thousand and Twenty Two.

THE COMMON SEAL of PEMBROKESHIRE

COUNTY COUNCIL was hereunto affixed in

the presence of:-

Authorised Signatory