

PEMBROKESHIRE COUNTY COUNCIL
(PROHIBITION AND RESTRICTION OF WAITING AND LOADING AND PARKING PLACES) (CONSOLIDATION) ORDER 2011 (VARIATION NO.22) ORDER 2022

NOTICE is hereby given that Pembrokeshire County Council propose to make an Order in exercise of its powers under Sections 1,2,4,32,35,45,46,49,53,101,102,124 and part IV of Schedule 9 to the Road Traffic Regulation Act 1984 (“the Act) as amended, the provisions of the Traffic Management Act 2004 (“the 2004 Act”), and of all other enabling powers.

The Order will further amend the “Pembrokeshire County Council (Prohibition and Restriction of Waiting and Loading and Parking Places) (Consolidation) Order 2011 and schedules contained therein and subsequent variations.

The effect of the proposals will be to introduce new, amend and/or revoke existing waiting restrictions on those lengths of road listed in the Schedule to this notice.

A copy of the draft order together with plans showing the locations of the restrictions and a statement of reason for proposing to make the Order can be viewed online at www.pembrokeshire.gov.uk .

If you wish to object to the proposed Order you should send the grounds for your objection in writing to the undersigned by the 3rd day of January 2022.

Dated this 1st day of December 2021

Darren Thomas
Head of Infrastructure
Pembrokeshire County Council
County Hall
Haverfordwest

SCHEDULE

1) Goodwick

1.1 No waiting at any time

Manor Way

East side- from its junction with Kensington Street north for 10 metres.

2) Haverfordwest

2.1 Removal of No waiting at any time

Barn Street

South East side – From the boundary of No’s 28/30 northwards for 17 metres.

2.2 No waiting 8am – 6pm

Merlin's Hill

South East side – from a point opposite the western boundary of the Fire Station north eastwards to a point 81 metres south west of the junction with Ellis Avenue.

3) Merlins Bridge

3.1 No waiting at any time

Woodlands Park

Both sides – From its junction with Pembroke Road, west for 10 metres

4) Pembroke

4.1 Prohibition of waiting, loading and unloading

Main Street

North side – from a point near no's 110/112 east to a point 8 metres east of Brighton Mew's entrance. (replaces current double yellow line waiting restrictions)

5) Saundersfoot

5.1 No waiting at any time

Ragged Staff

South side – from its junction with Stammers Road, westwards for 20 metres

The Glen

East side – from its junction with the B4316 in a south east then south west direction for the full length of public highway

West side – i) From its junction with the B4316 in a south east then south west direction to a point 46 metres south east then south west of the boundary of property Glenvale

ii) From a point 66 metres south east then south west of the boundary of property Glenvale south west for 30 meters

(These restrictions are already in place under a Temporary Traffic Restriction Order and will become permanent in this order)

Swallowtree

East Side – from a point 20 metres south of the northern access to Swallowtree off the B4316 south then east to the end of the public highway

5.2 No waiting at any time 1st June – 30th September

The Glen

West side – from a point 46 metres south east then south west of the boundary of Glenvale, south west for 20 metres

(This proposal changes the current restrictions to provide additional parking out of season)

PEMBROKESHIRE COUNTY COUNCIL (PROHIBITION AND RESTRICTION OF WAITING AND LOADING AND PARKING PLACES) (CONSOLIDATION) ORDER 2011 (VARIATION No. 22) ORDER 2022

Statement of Reason

The proposals to introduce or amend on street parking restrictions as contained in the draft Order attached are being promoted as part of the Councils continual review of on street parking provision on the County road network.

The proposals aim to ensure that existing restrictions are appropriate for a location, and that matters identified through public and community representation are considered and implemented where justified. The amended restrictions also reflect changes to the highway and ensure the safe movement of pedestrian and vehicular traffic.

Summary of reason for proposals as contained in draft Order

Ref No	Location	Summary
VAR 22.1	Manor Way, Goodwick	No waiting at any time to remove parking adjacent to the junction
VAR 22.2	Barn Street, Haverfordwest	Removal of No waiting at any time to enable more parking outside properties
VAR 22.3	Merlins Hill, Haverfordwest	No waiting 8am – 6pm to restrict parking on pavements and parking across drives
VAR 22.4	Woodlands Park, Merlins Bridge	No waiting at any time to prevent parking on the junction
VAR 22.5	Main Street, Pembroke	Prohibition of waiting, loading and unloading to prevent parking in the bus stop and across private entrances
VAR 22.6	Swallowtree, Saundersfoot	No waiting at any time to remove parking on verges and pavement
VAR 22.7	Ragged Staff, Saundersfoot	No waiting at any time to prevent parking on the junction
VAR 22.8	The Glen, Saundersfoot	No waiting at any time – to make permanent the temporary order introduced due to inconsiderate parking
VAR 22.9	The Glen, Saundersfoot	Seasonal waiting restrictions 1st June – 30th September - amended from 1st April – 30th September to provide additional parking out of peak season

PEMBROKESHIRE COUNTY COUNCIL
(PROHIBITION AND RESTRICTION OF WAITING AND LOADING AND PARKING
PLACES) (CONSOLIDATION) ORDER 2011 (VARIATION NO.22) ORDER 2022

The Pembrokeshire County Council ('the Council') in exercise of its powers under Sections 1, 2, 4, 32, 35, 45, 46, 49, 53, 101, 102, 124 and part IV of Schedule 9 to the Road Traffic Regulation Act 1984 ("the Act") as amended, the provisions of the Traffic Management Act 2004 ("the 2004 Act") and of all other enabling powers of the Act, and after consulting the Chief Officer of Police in accordance with Part IV of Schedule 9 to the 1984 Act hereby make the following Order:-

1. This Order shall come into operation on the day of 2022 and may be cited as the Pembrokeshire County Council (Prohibition and Restriction of Waiting and Loading and Parking Places) (Consolidation) Order 2011 (Variation No. 22) Order 2022.
2. The Pembrokeshire County Council (Prohibition and Restriction of Waiting, Loading and Parking Places) Consolidation Order 2011 ("the Consolidation Order") including the schedules contained therein and subsequent variations are hereby varied or amended as follows:-

1 Amendment of Schedule 1

In schedule 1.1, insert:-

Pembroke

Main Street

North side – i) from a point 1 metre west of the extended boundary of Nos 110/112 east to a point 3 metres east of the west gable of No. 120 a length of 37 metres

ii) From its junction with Nos 122/124 east for a distance of 16 metres

2) Amendment of Schedule 2

(a) In Schedule 2.1, insert:-

Goodwick

Manor Way

East side – from its junction with Kensington Street north for 10 metres.

Merlins Bridge

Woodlands Park

Both sides – from its junction with Pembroke Road, west for 10 metres.

Saundersfoot

Ragged Staff

South side – from its junction with Stammers Road, westwards for 20 metres.

SwallowTree

East side – From a point 20 metres south of the northern access to Swallowtree off the B4316 south then east to the end of the public highway

The Glen

East side – from its junction with the B4316 in a south east then south west direction for the full length of public highway.

West side i) – from its junction with the B4316 in a south east then south west direction to a point 46 metres south east then south west of the boundary of property Glenvale

ii) From a point 66 metres south east then south west of the boundary of property Glenvale south west for 30 metres.

(b) In Schedule 2.1 of the Order is amended as follows:-

Haverfordwest

Barn Street, for paragraph relating to south east side (b), substitute:

b) from the boundary of No's 28/30, northwards for 17 metres.

Pembroke

Main Street, for paragraph relating to north side (e), substitute:

e) from the junction with Holyland Road westwards for a distance of 54 metres.

Main Street, north side

The paragraph relating to item (h) is withdrawn

(c) In Schedule 2.2, insert

Haverfordwest

Merlin's Hill

South East side – from a point opposite the western boundary of the Fire Station north eastwards to a point 81 metres south west of the junction with Ellis Avenue

(d) In Schedule 2.8,

The item relating to The Glen – west side is withdrawn

(e) In Schedule 2.9, insert

The Glen

West side – From a point 46 metres south east then south west of the boundary of Glenvale, south west for 20 metres

3) Revocations

Those lengths of road contained in “the Consolidation Order” including the schedules therein and subsequent variations are hereby revoked where specifically mentioned or where the amendment as contained in this Order provides a new definition of the restriction to apply to that section of highway.

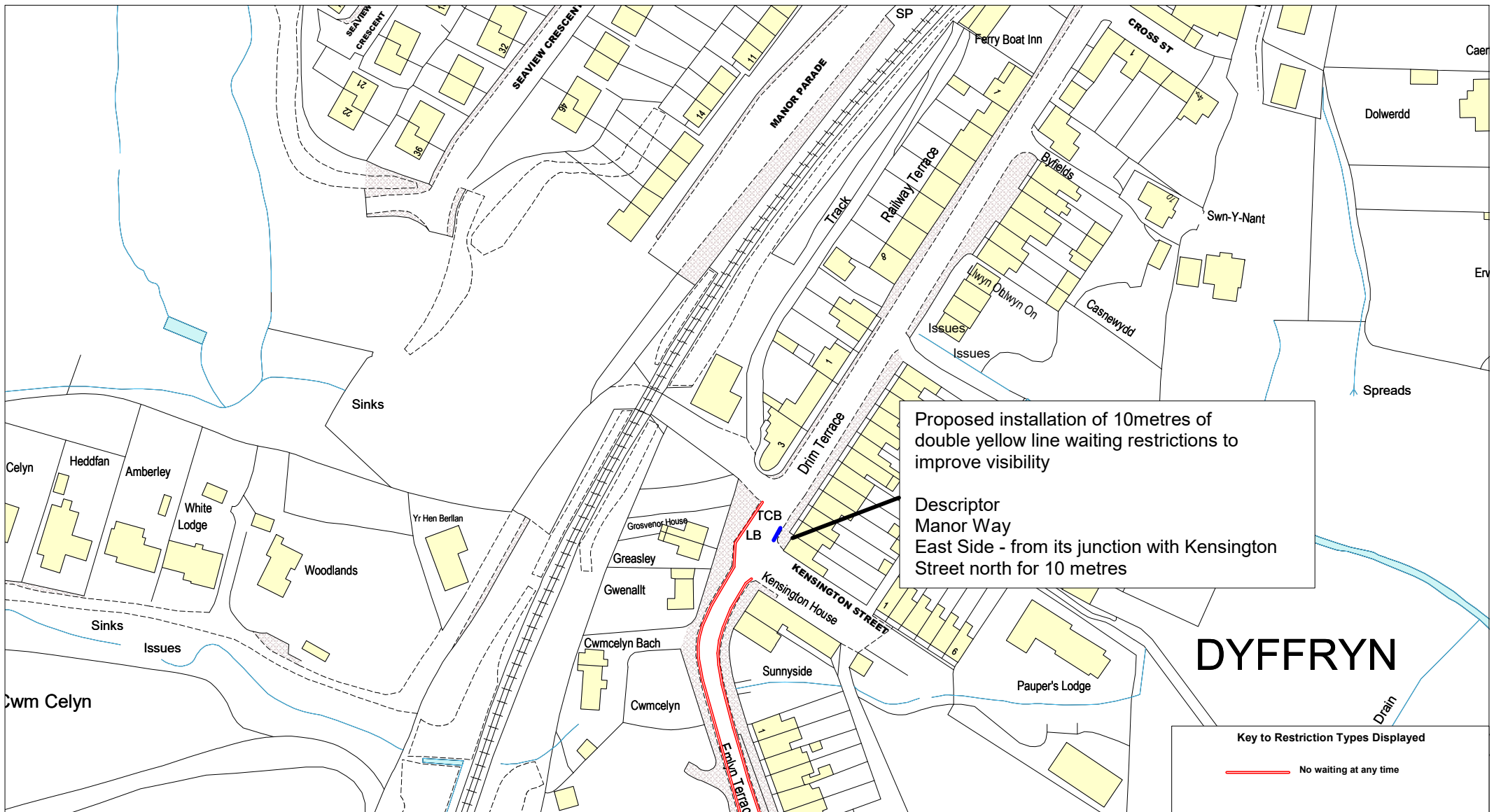
GIVEN under the Common Seal of Pembrokeshire County Council this ... day of,
Two Thousand and Twenty Two.

THE COMMON SEAL of PEMBROKESHIRE

COUNTY COUNCIL was hereunto affixed in

the presence of:-

Authorised Signatory



DYFFRYN

Key to Restriction Types Displayed

——— No waiting at any time

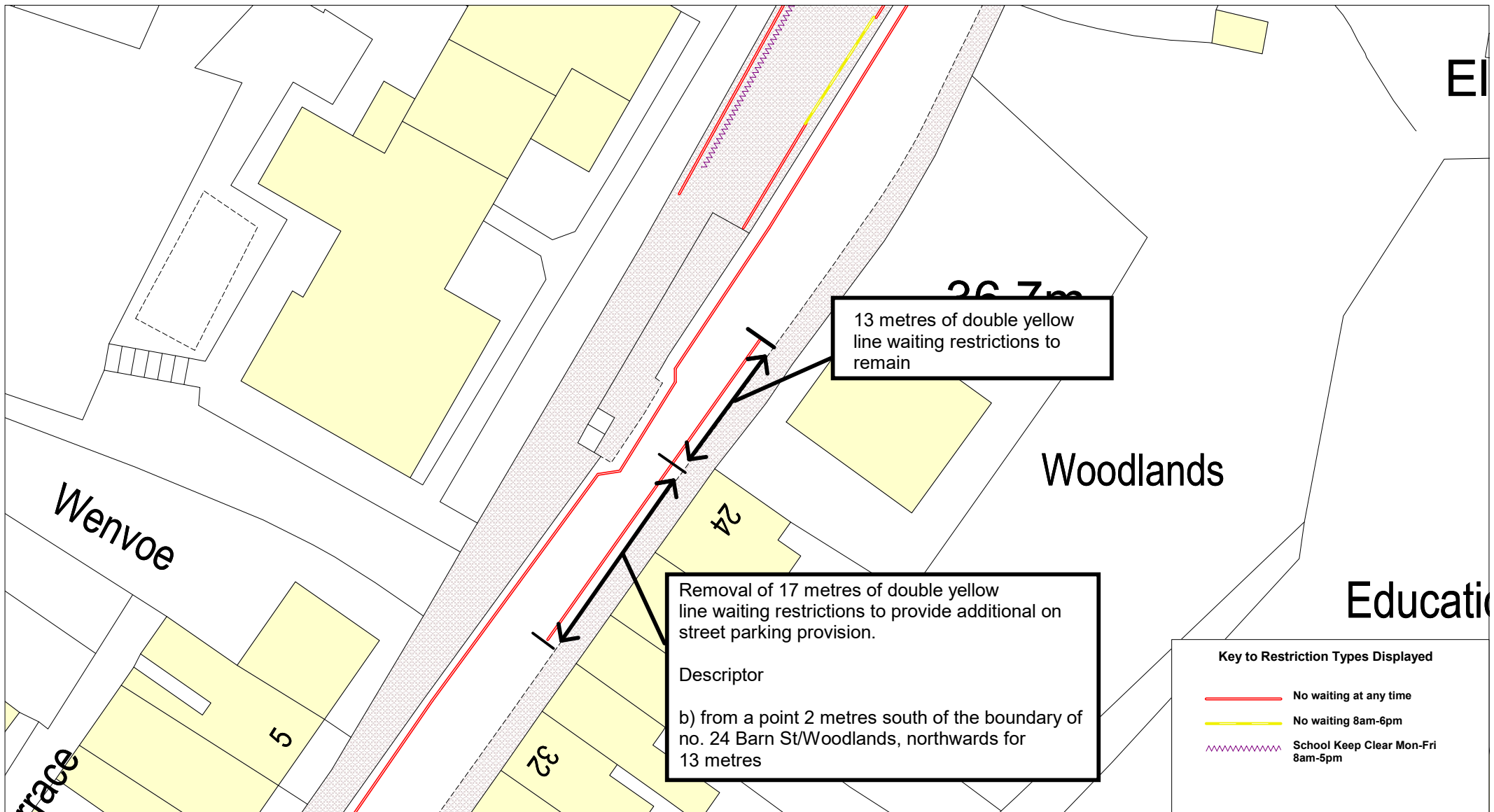


PEMBROKESHIRE COUNTY COUNCIL
 Ian Westley
 B.Eng (Hons), C.Eng, M.I.Mech.E., M.C.I.B.S.E
 Director of Transportation and Environment
 Pembrokeshire County Council
 County Hall
 Haverfordwest
 Pembrokeshire
 SA61 1TP
 Tel 01437 764551
 Fax 01437 769451

**Manor Way, Goodwick
 Proposal of waiting restrictions**

© Crown copyright. All rights reserved
 Pembrokeshire County Council
 Licence No. 100023344 2021

SCALE	1 : 1500
DATE	20/10/2021
DRAWING No.	
DRAWN BY	

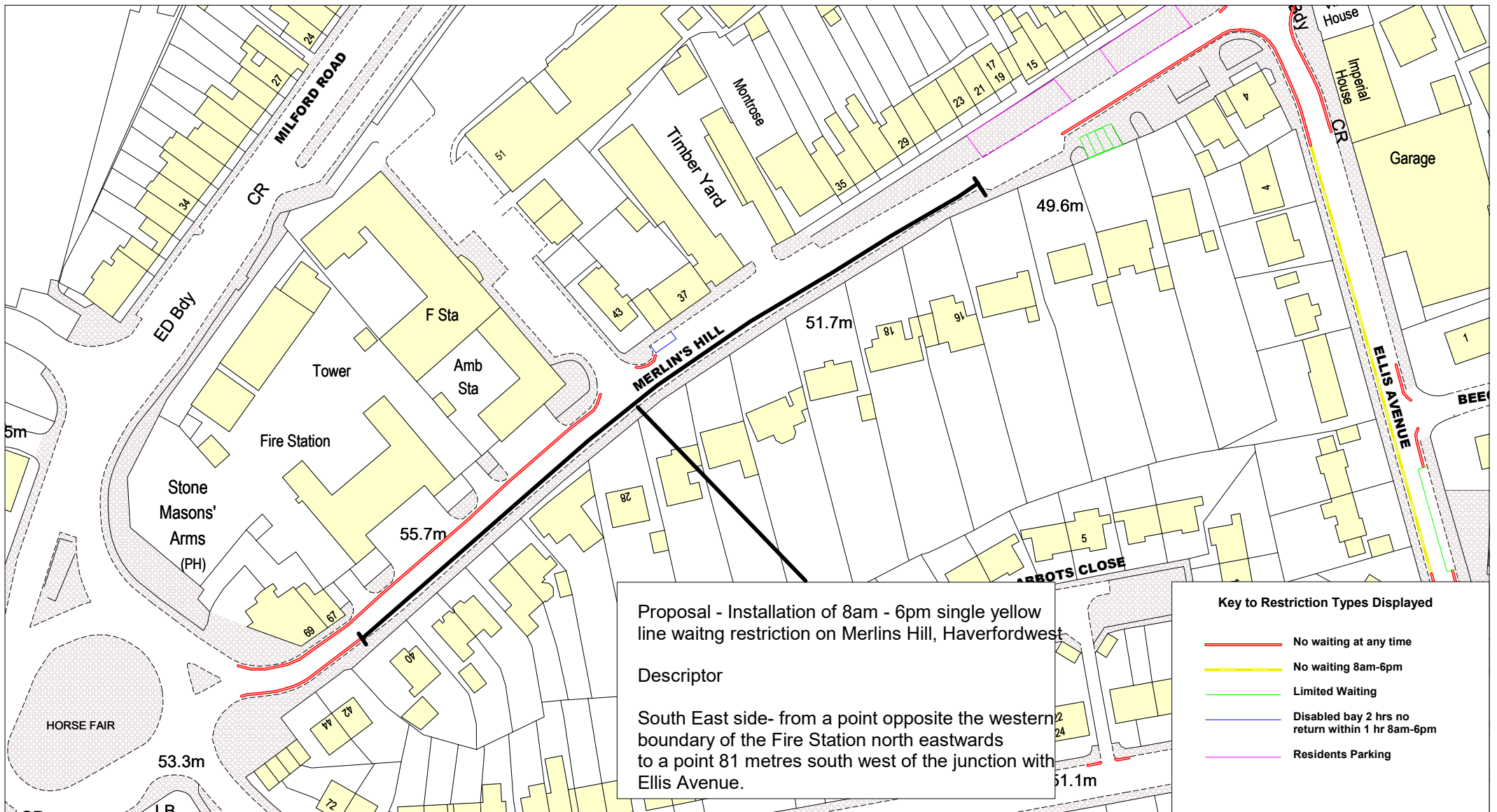


**PEMBROKESHIRE
COUNTY COUNCIL**
Ian Westley
B.Eng (Hons). C.Eng. M.I.Mech.E., M.C.I.B.S.E
Director of Transportation and Environment
Pembrokeshire County Council
County Hall
Haverfordwest
Pembrokeshire
SA61 1TP
Tel 01437 764551
Fax 01437 769451

© Crown copyright. All rights reserved
Pembrokeshire County Council
Licence No. 100023344 2021

Barn Street, Haverfordwest
Removal of section of Waiting Restriction
(Double yellow lines)

SCALE	1 : 430
DATE	29/09/2021
DRAWING No.	
DRAWN BY	

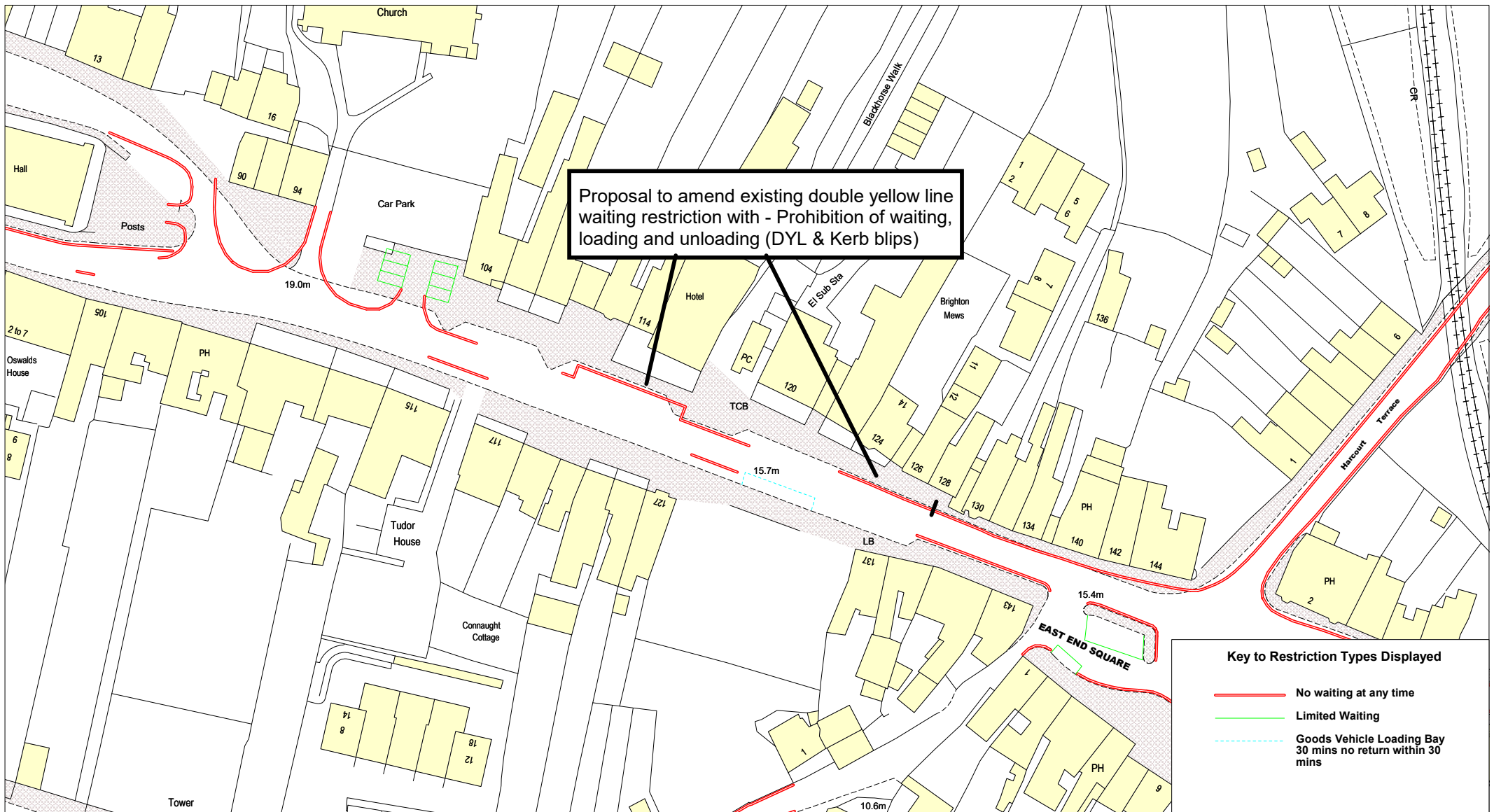


**PEMBROKESHIRE
COUNTY COUNCIL**
Ian Westley
B.Eng (Hons), C.Eng, M.I.Mech.E., M.C.I.B.S.E
Director of Transportation and Environment
Pembrokeshire County Council
County Hall
Haverfordwest
Pembrokeshire
SA61 1TP
Tel 01437 764551
Fax 01437 769451

Proposed waiting restrictions
Merlins Hill, Haverfordwest

© Crown copyright. All rights reserved
Pembrokeshire County Council
Licence No. 100023344 2021

SCALE	1 : 1250
DATE	07/10/2021
DRAWING No.	
DRAWN BY	

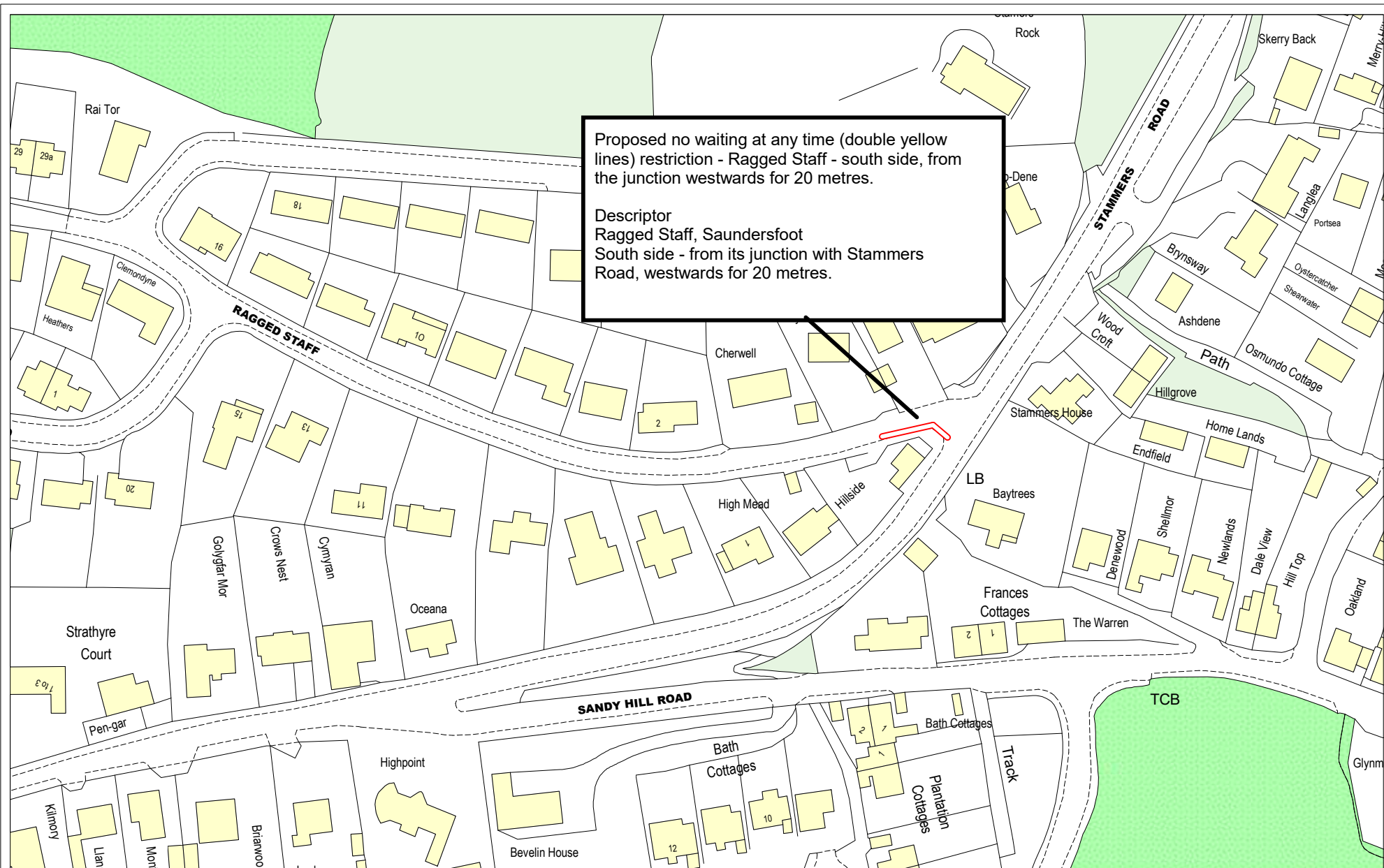


**PEMBROKESHIRE
COUNTY COUNCIL**
Ian Westley
B.Eng (Hons), C.Eng, M.I.Mech.E., M.C.I.B.S.E
Director of Transportation and Environment
Pembrokeshire County Council
County Hall
Haverfordwest
Pembrokeshire
SA61 1TP
Tel 01437 764551
Fax 01437 769451

Selected map area

© Crown copyright. All rights reserved
Pembrokeshire County Council
Licence No. 100023344 2021

SCALE	1 : 1000
DATE	05/10/2021
DRAWING No.	
DRAWN BY	

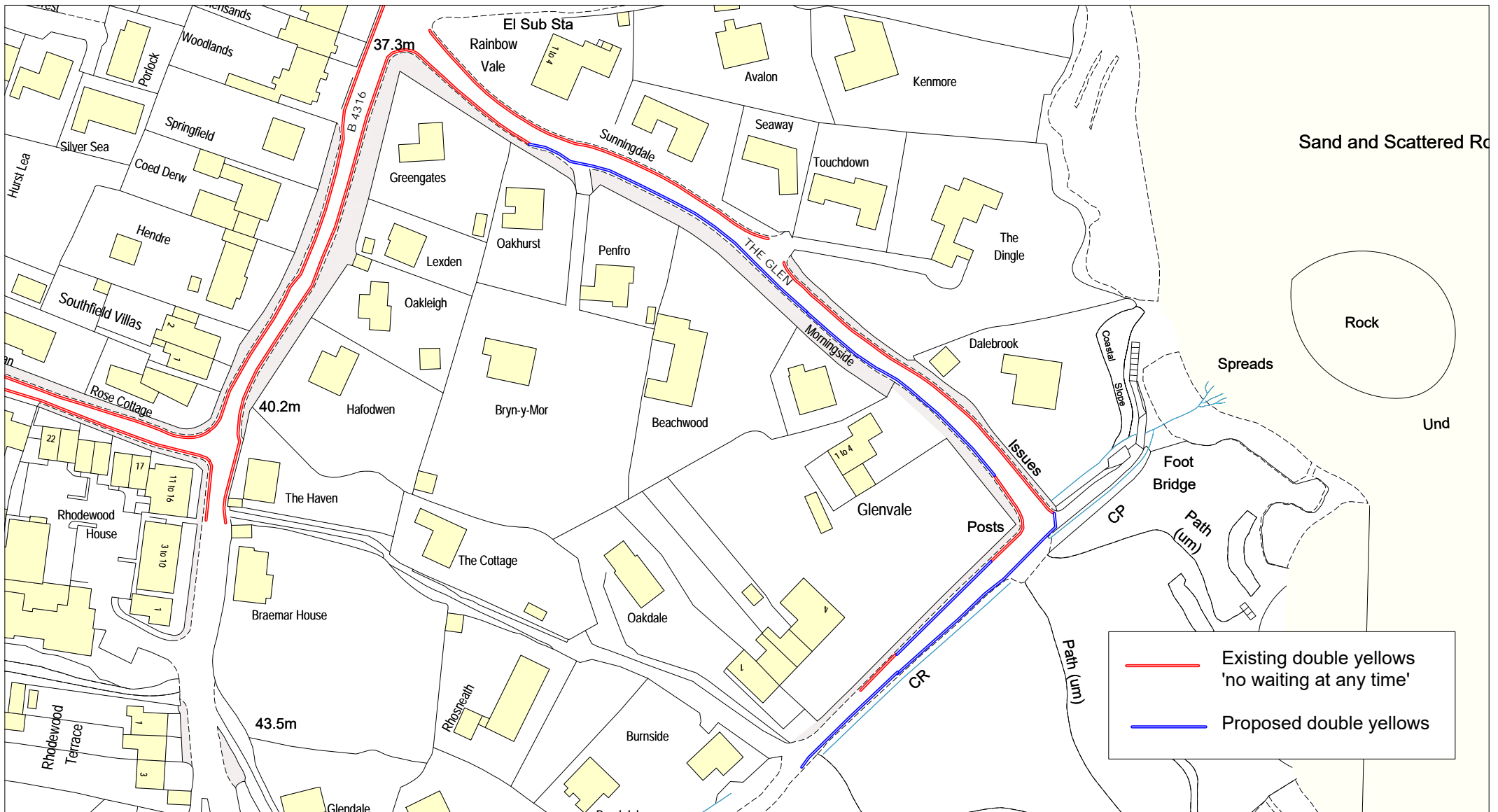


Pembrokeshire County Council
Directorate of Transportation and Environment
County Hall
Haverfordwest
SA61 1TP

No waiting at any time
Ragged Staff, Saundersfoot

Reproduced from the Ordnance Survey mapping with the permission of the Controller of Her Majesty's Stationery Office.
Crown Copyright.

Unauthorised reproduction infringes Crown Copyright and may lead to prosecution or civil proceedings.
Pembrokeshire CC - Licence Number 100023344.



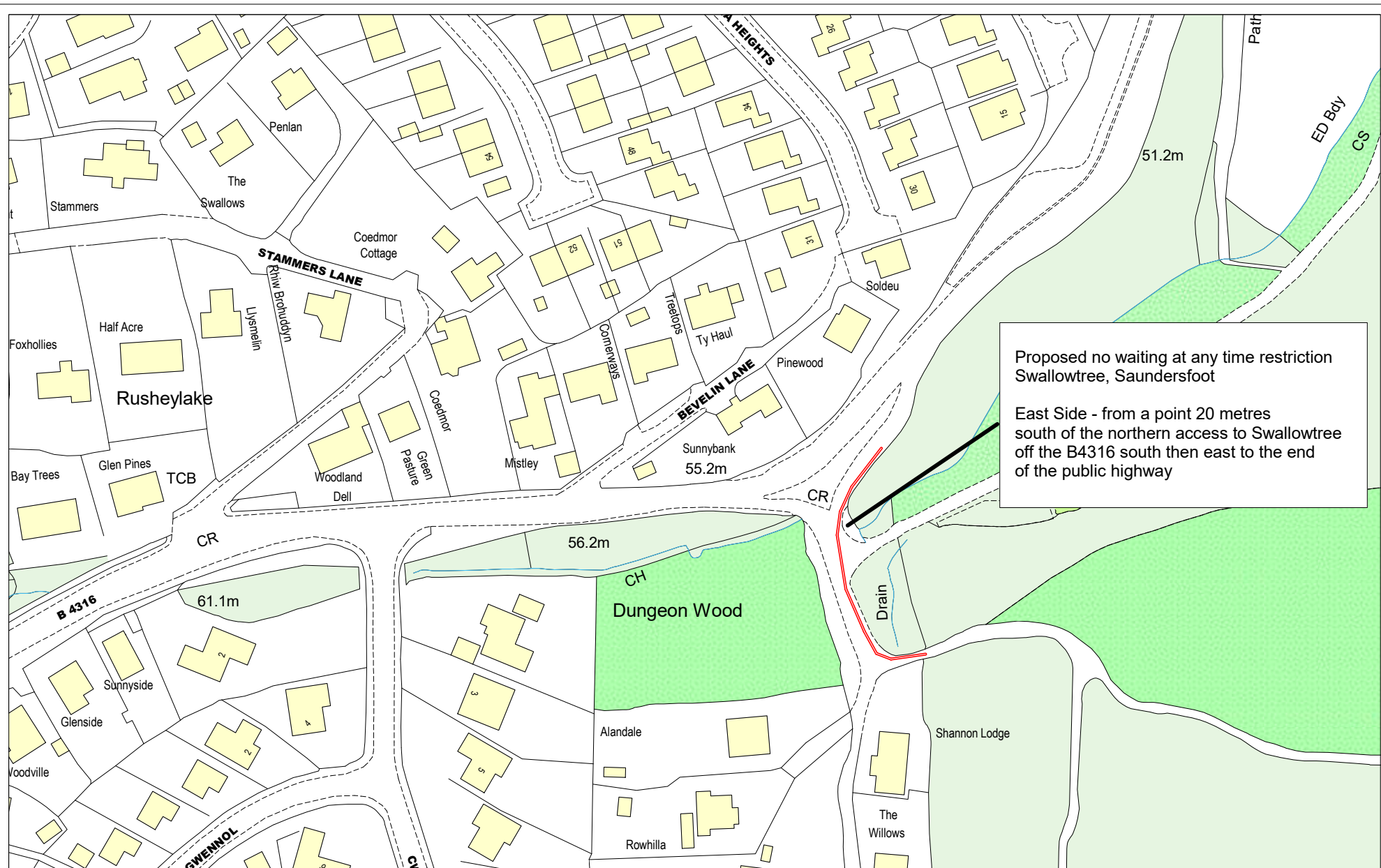
**PEMBROKESHIRE
COUNTY COUNCIL**

Ian Westley
B.Eng (Hons). C.Eng. M.I.Mech.E., M.C.I.B.S.E
Director of Transportation and Environment
Pembrokeshire County Council
County Hall
Haverfordwest
Pembrokeshire
SA61 1TP
Tel 01437 764551
Fax 01437 769451

© Crown copyright. All rights reserved
Pembrokeshire County Council
Licence No. 100023344 2020

**Proposed 'No waiting at any time' restrictions -
The Glen, Saundersfoot**

SCALE	1 : 1440
DATE	13/07/2020
DRAWING No.	
DRAWN BY	



Proposed no waiting at any time restriction
Swallowtree, Saundersfoot

East Side - from a point 20 metres
south of the northern access to Swallowtree
off the B4316 south then east to the end
of the public highway

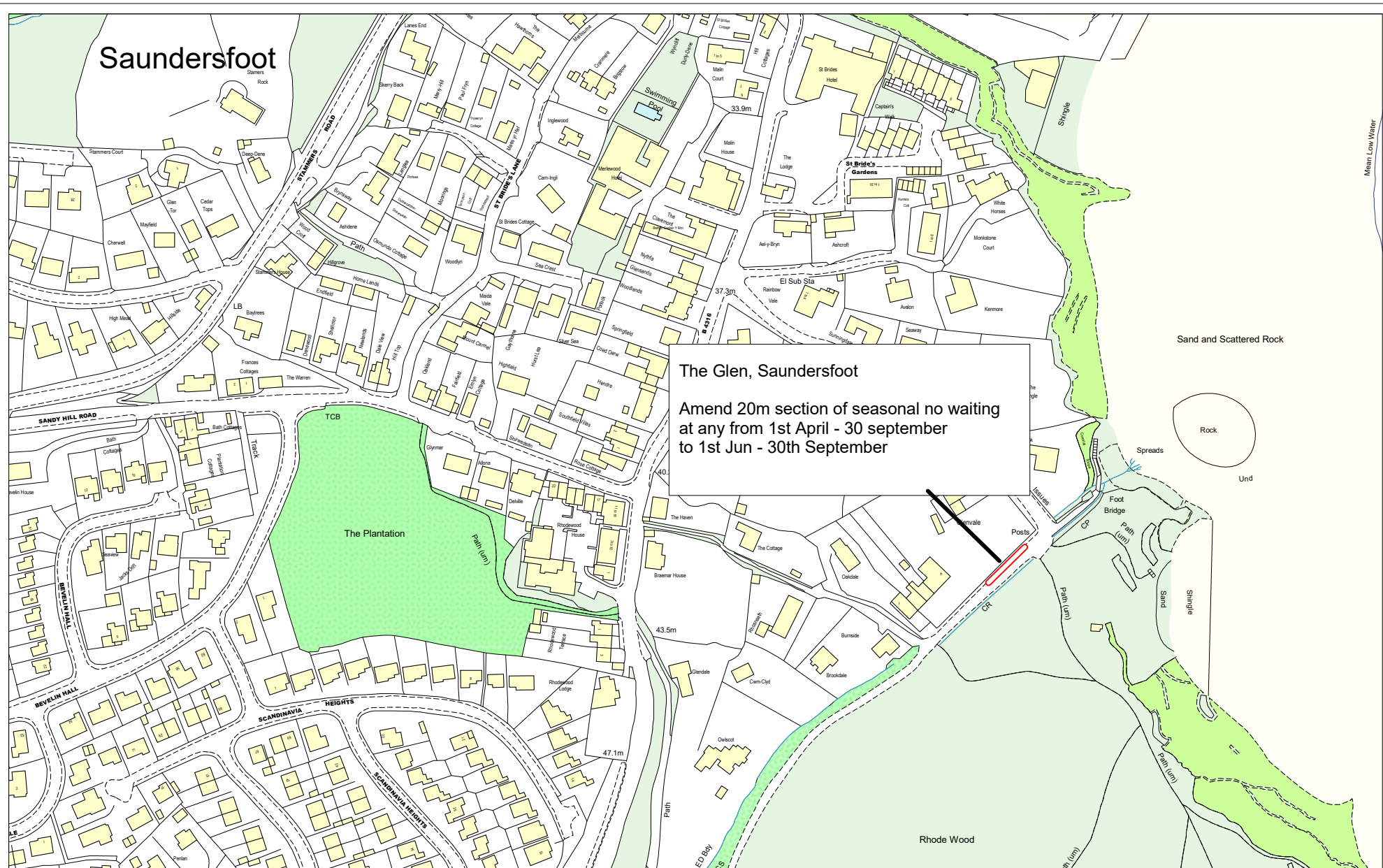


Pembrokeshire County Council
Directorate of Transportation and Environment
County Hall
Haverfordwest
SA61 1TP

Proposed no waiting at any time
Swallowtree, Saundersfoot

Reproduced from the Ordnance Survey mapping with the
permission of the Controller of Her Majesty's Stationery Office.
Crown Copyright.

Unauthorised reproduction infringes Crown Copyright and
may lead to prosecution or civil proceedings.
Pembrokeshire CC - Licence Number 100023344.



Pembrokeshire County Council
 Directorate of Transportation and Environment
 County Hall
 Haverfordwest
 SA61 1TP

Amend existing waiting restrictions

The Glen, Saundersfoot

Reproduced from the Ordnance Survey mapping with the
 permission of the Controller of Her Majesty's Stationery Office.
 Crown Copyright.

Unauthorised reproduction infringes Crown Copyright and
 may lead to prosecution or civil proceedings.
 Pembrokeshire CC - Licence Number 100023344.