


	Registered Village Green
	Application Land (1)
	Application Land (2)



Based upon the Ordnance Survey mapping with the permission of the Controller of HMSO ©
 Crown copyright and database rights 2021 Ordnance Survey Licence No. 100023344

Yn seiliedig a'r Ordnance Survey chaniatad Rheolwr Llyfrfa Ei Mawrhydi ©
 Hawlfraint y Goron a hawliau cronfa ddata 2021 Arolwg Ordnans Rhif Trwydded 100023344